

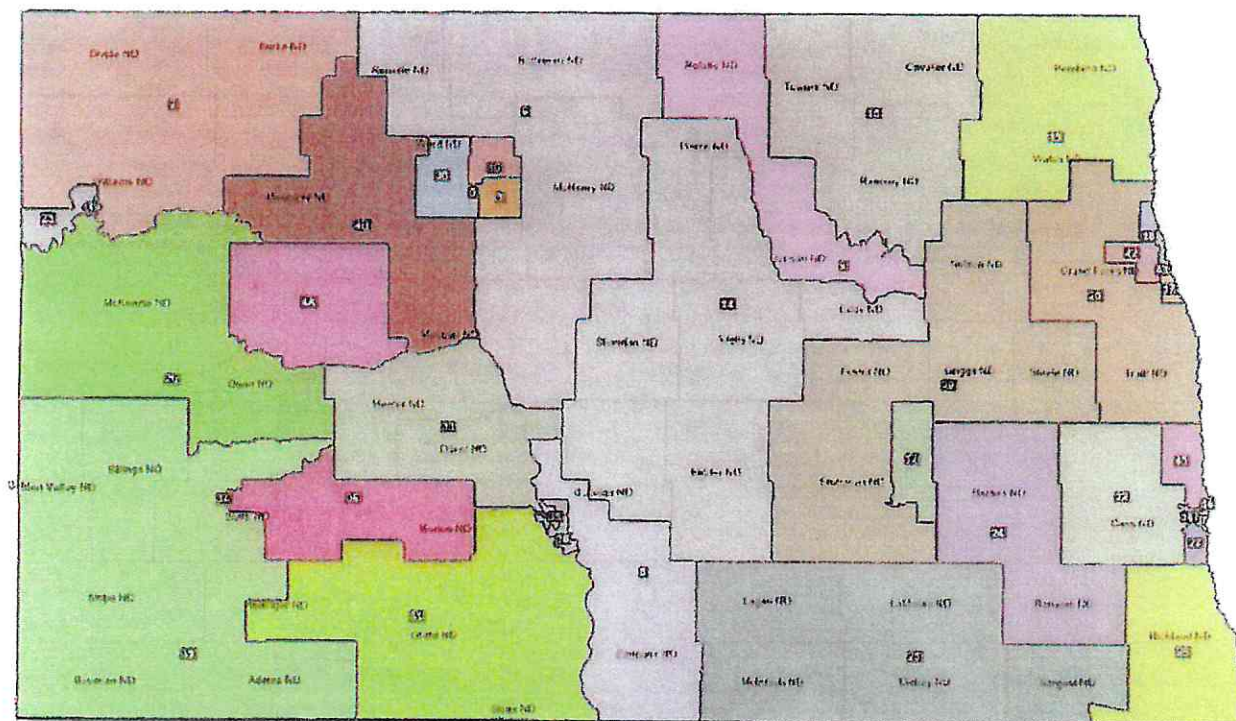


North Dakota Legislative Council

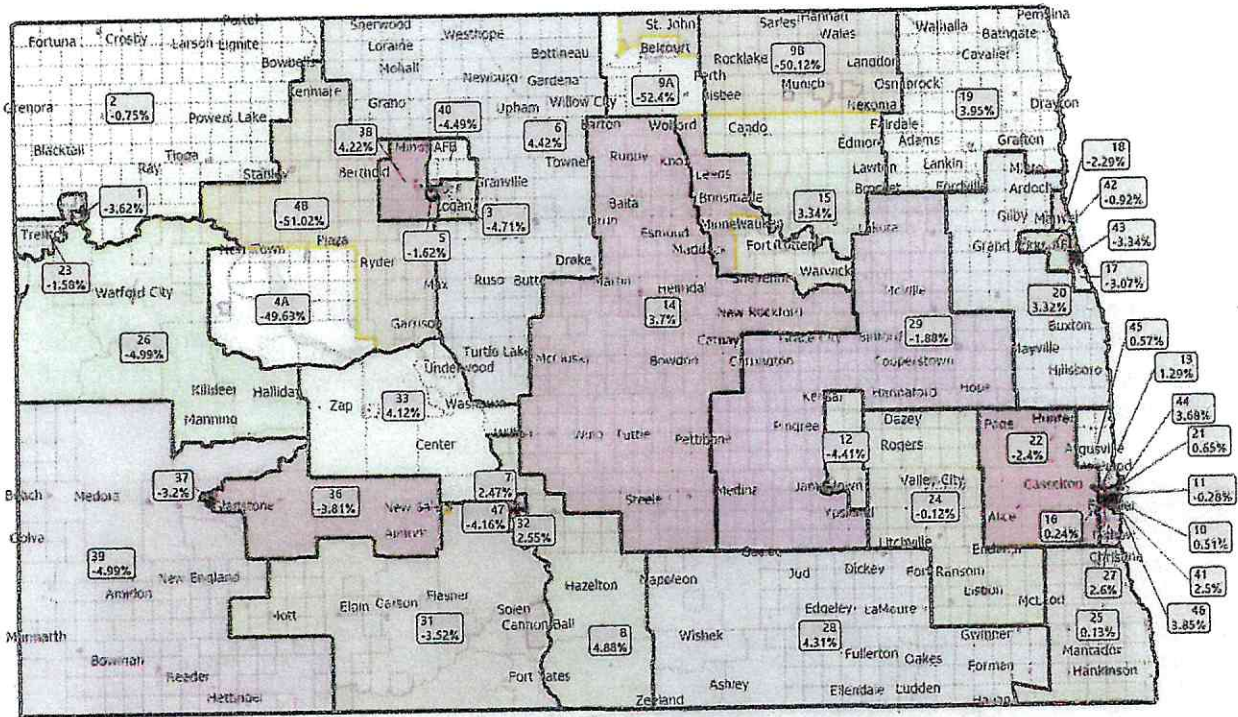
Prepared for the Redistricting Committee
LC# 25.9176.01000
December 2023

PLAINTIFF'S PROPOSED MAP #2

In support of the plaintiff's Section 2 claim in *Turtle Mountain Band of Chippewa Indians, et al. v. Howe*, CV 3:22-cv-00022-PDW-ARS, the Tribes produced two proposed plans containing alternative district configurations that demonstrate the Native American population in northeast North Dakota is sufficiently large and geographically compact to constitute an effective majority in a single multimember district. This is the second proposed plan:



In the map below, the boundaries of the Plaintiff's Map #2 are depicted in black, and the existing district boundaries are in yellow. The compactness ([appendix](#)) of Plaintiff's Map #2 meets the standards used by the committee when drawing the existing district map.



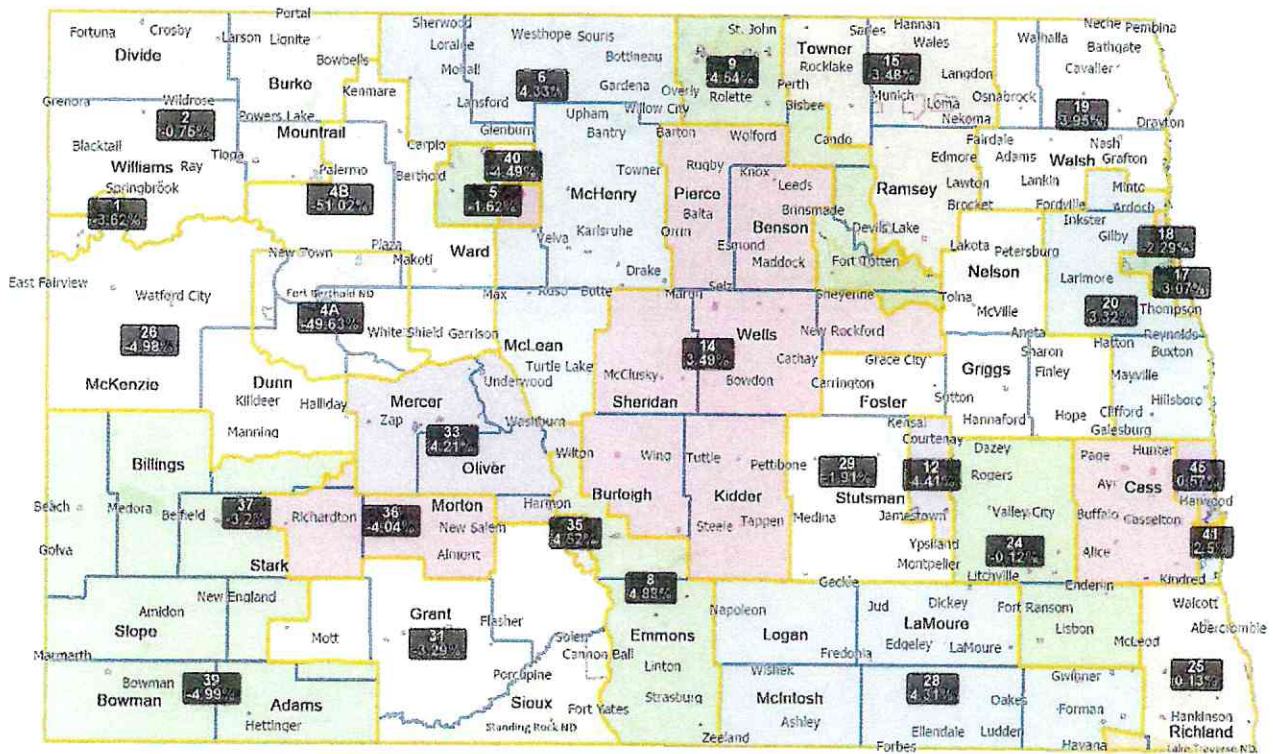


North Dakota Legislative Council

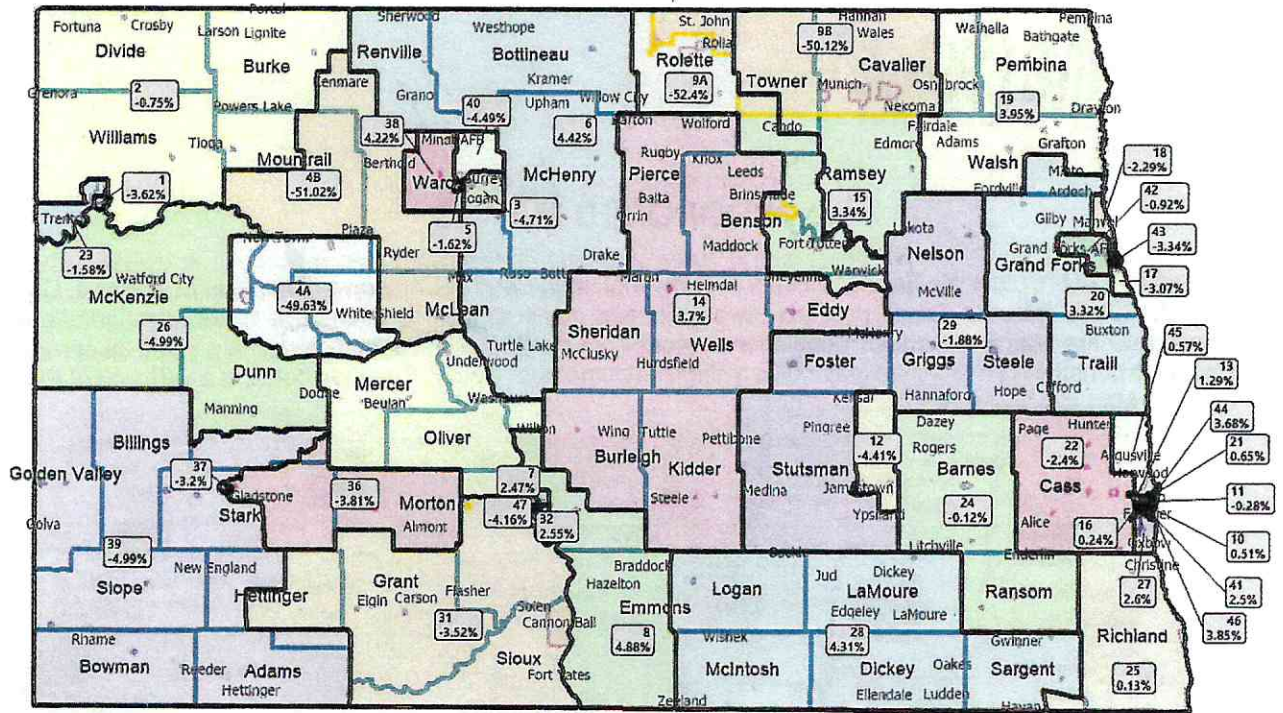
Prepared for the Redistricting Committee
LC# 25.9190.01000
December 2023

PROPOSED MAP #3

In support of the plaintiff's Section 2 claim in *Turtle Mountain Band of Chippewa Indians, et al. v. Howe*, CV 3:22-cv-00022-PDW-ARS, the Tribes produced two proposed plans containing alternative district configurations that demonstrate the Native American population in northeast North Dakota is sufficiently large and geographically compact to constitute an effective majority in a single multimember district. The map below is a variation of Plaintiff's Proposed Map #2.



In the map below, the boundaries of Proposed Map #3 are depicted in black, and the existing district boundaries are in yellow. The compactness ([appendix](#)) of Proposed Map #3 meets the standards used by the committee when drawing the existing district map.



ATTACH:1

COMPARISON OF PROPOSED MAPS

Plaintiff's Map #1	Plaintiff's Map #2	Proposed Map #3	Proposed Map #4
<p>Native American Population:</p> <ul style="list-style-type: none"> • District 9 (total) <ul style="list-style-type: none"> ○ 68.81% • District 9 (age 18+) <ul style="list-style-type: none"> ○ 63.53% 	<p>Native American Population:</p> <ul style="list-style-type: none"> • District 9 (total) <ul style="list-style-type: none"> ○ 72.01% • District 9 (age 18+) <ul style="list-style-type: none"> ○ 66.04% 	<p>Native American Population:</p> <ul style="list-style-type: none"> • District 9 (total) <ul style="list-style-type: none"> ○ 72.05% • District 9 (age 18+) <ul style="list-style-type: none"> ○ 66.1% 	<p>Native American Population:</p> <ul style="list-style-type: none"> • District 9 (total) <ul style="list-style-type: none"> ○ 53.93% • District 9 (age 18+) <ul style="list-style-type: none"> ○ 33.66% • District 15A (total) <ul style="list-style-type: none"> ○ 44.16% • District 15A (age 18+) <ul style="list-style-type: none"> ○ 24.51% • District 15B (total) <ul style="list-style-type: none"> ○ 8.88% • District 15B (age 18+) <ul style="list-style-type: none"> ○ 5.31%
<p>District 9:</p> <ul style="list-style-type: none"> • Total population: 17,102 • Deviation: 3.17% 	<p>District 9:</p> <ul style="list-style-type: none"> • Total population: 17,339 • Deviation: 4.6% 	<p>District 9:</p> <ul style="list-style-type: none"> • Total population: 17,328 • Deviation: 4.54% 	<p>District 9:</p> <ul style="list-style-type: none"> • Total population: 17,344 • Deviation: 4.63% <p>District 15:</p> <ul style="list-style-type: none"> • Total population: 16,997 <p>District 15A:</p> <ul style="list-style-type: none"> • Total population: 8528 • Deviation: -48.55% <p>District 15B:</p> <ul style="list-style-type: none"> • Total population: 8469 • Deviation: -48.91%
<p>Political Subdivisions Impacted:</p> <ul style="list-style-type: none"> • Counties Split: Rolette, Pierce, Ramsey, Cavalier (same as currently split), Eddy • Does not include Rolla 	<p>Political Subdivisions Impacted:</p> <ul style="list-style-type: none"> • Counties Split: Pierce, Benson, Eddy, (Cavalier is split, but it stays the same as it is in the current map) 	<p>Political Subdivisions Impacted:</p> <ul style="list-style-type: none"> • Counties Split: Benson, Eddy, Townner, Ramsey, (Cavalier is split, but it stays the same as it is in the current map) 	<p>Political Subdivisions Impacted:</p> <ul style="list-style-type: none"> • Counties Split: Bottineau, Townner, Ramsey, Benson, Eddy, Cavalier (same as current plan), Benson, Eddy • Splits Devils Lake
<p>Districts impacted:</p> <ul style="list-style-type: none"> • 9, 14, 15, and 29 	<p>Districts impacted:</p> <ul style="list-style-type: none"> • 9, 14, and 15 	<p>Districts impacted:</p> <ul style="list-style-type: none"> • 9 and 15 	<p>Districts Impacted:</p> <ul style="list-style-type: none"> • 9, 6, and 15