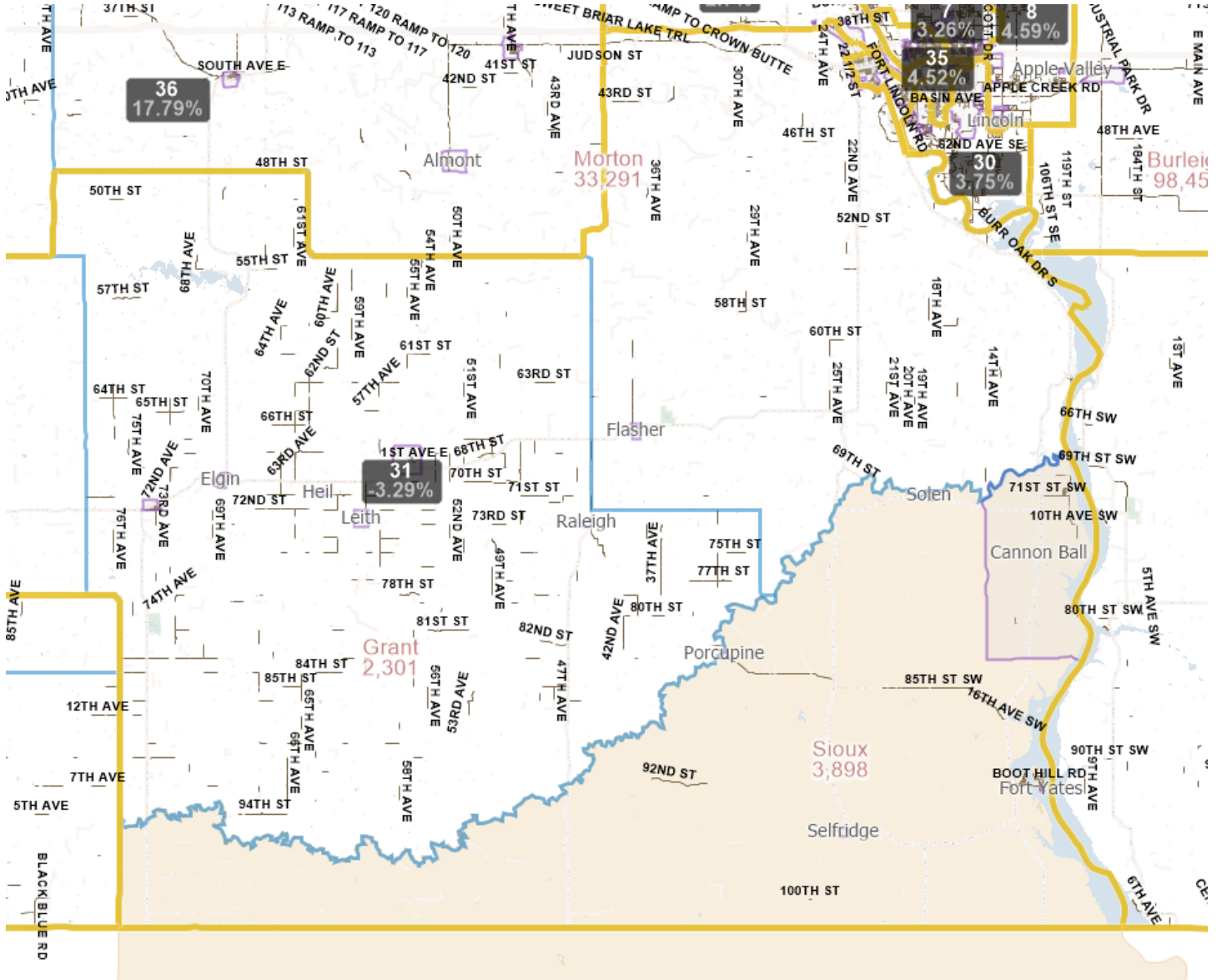
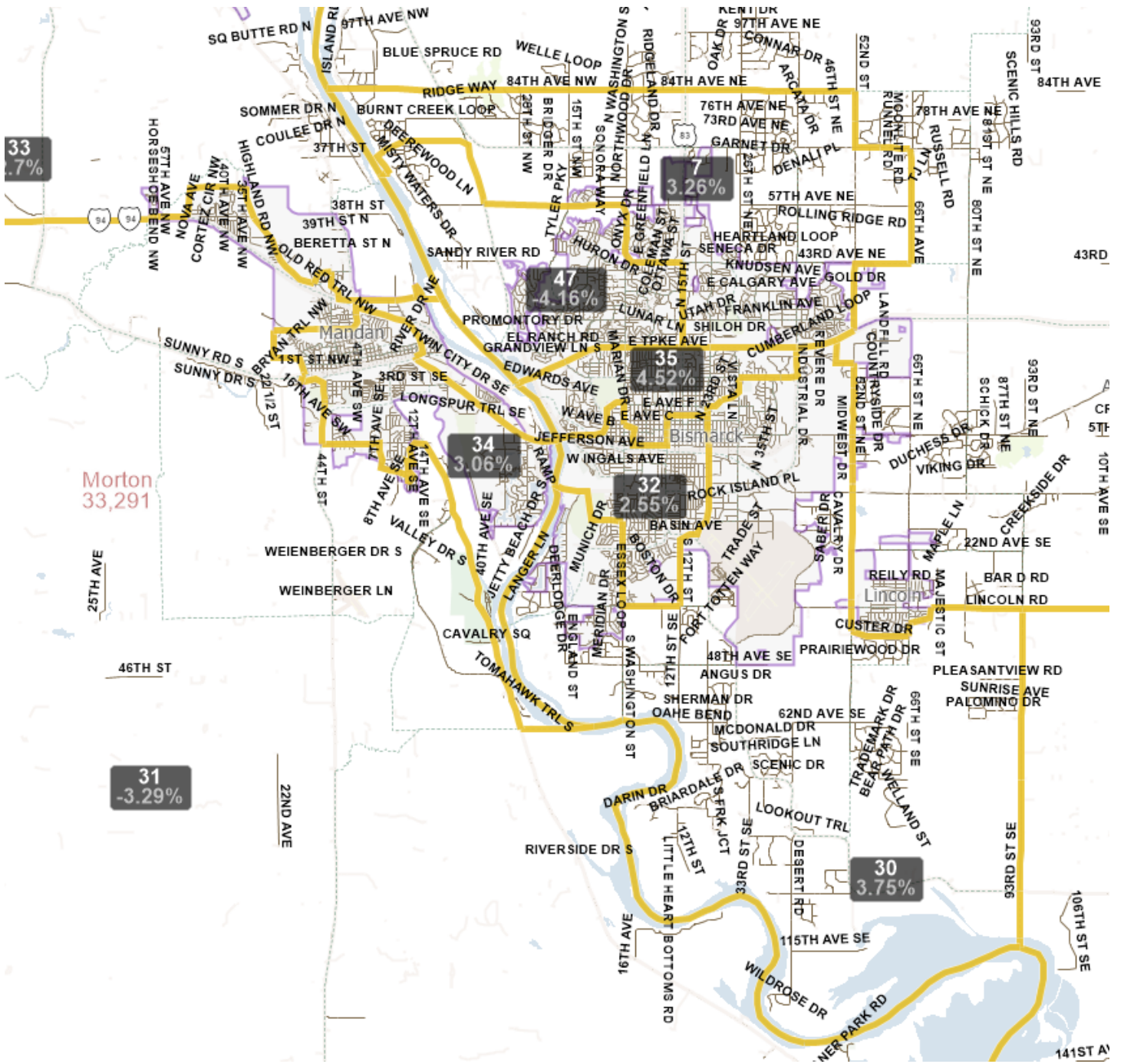


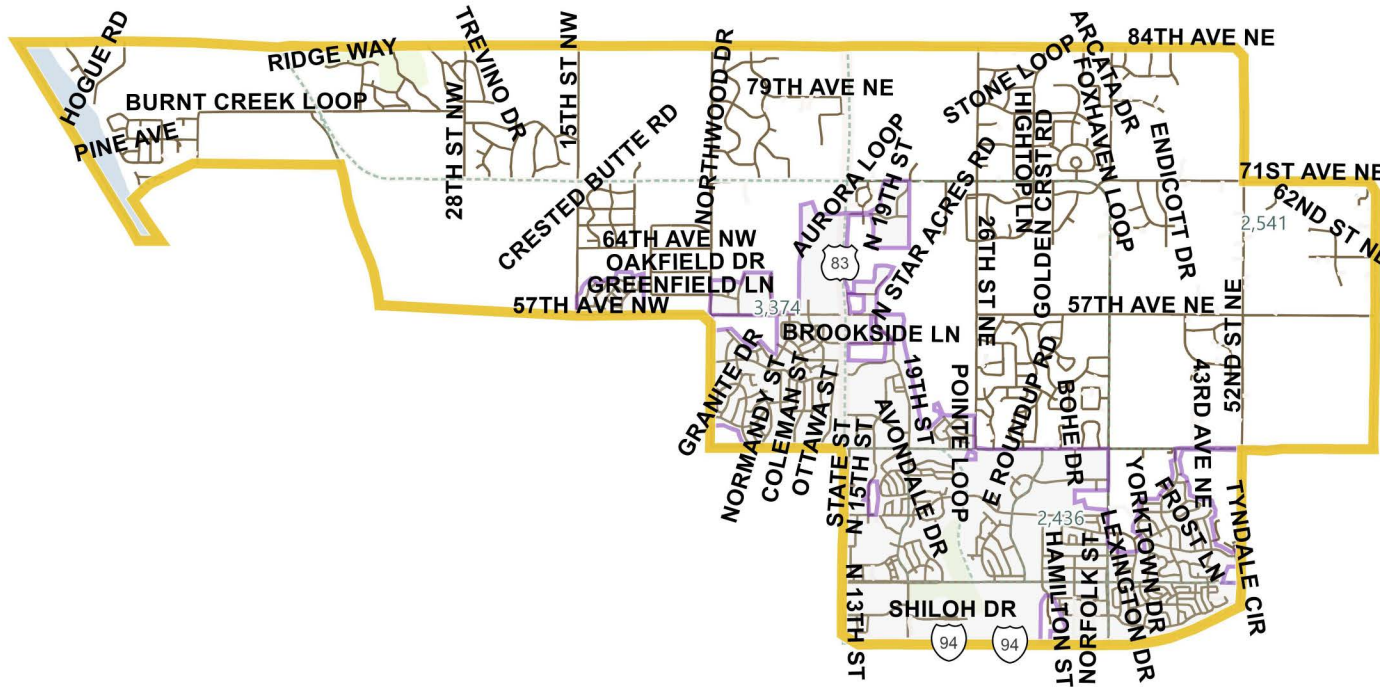
Bismarck/Mandan Area Proposal - Nathe





District: 7

Field	Value
District	7
Population	17116
Deviation	540
% Deviation	3.26%
18+_Pop	12814
AmIndian	494
% AmIndian	2.89%
18+_Ind	300
% 18+_Ind	2.34%



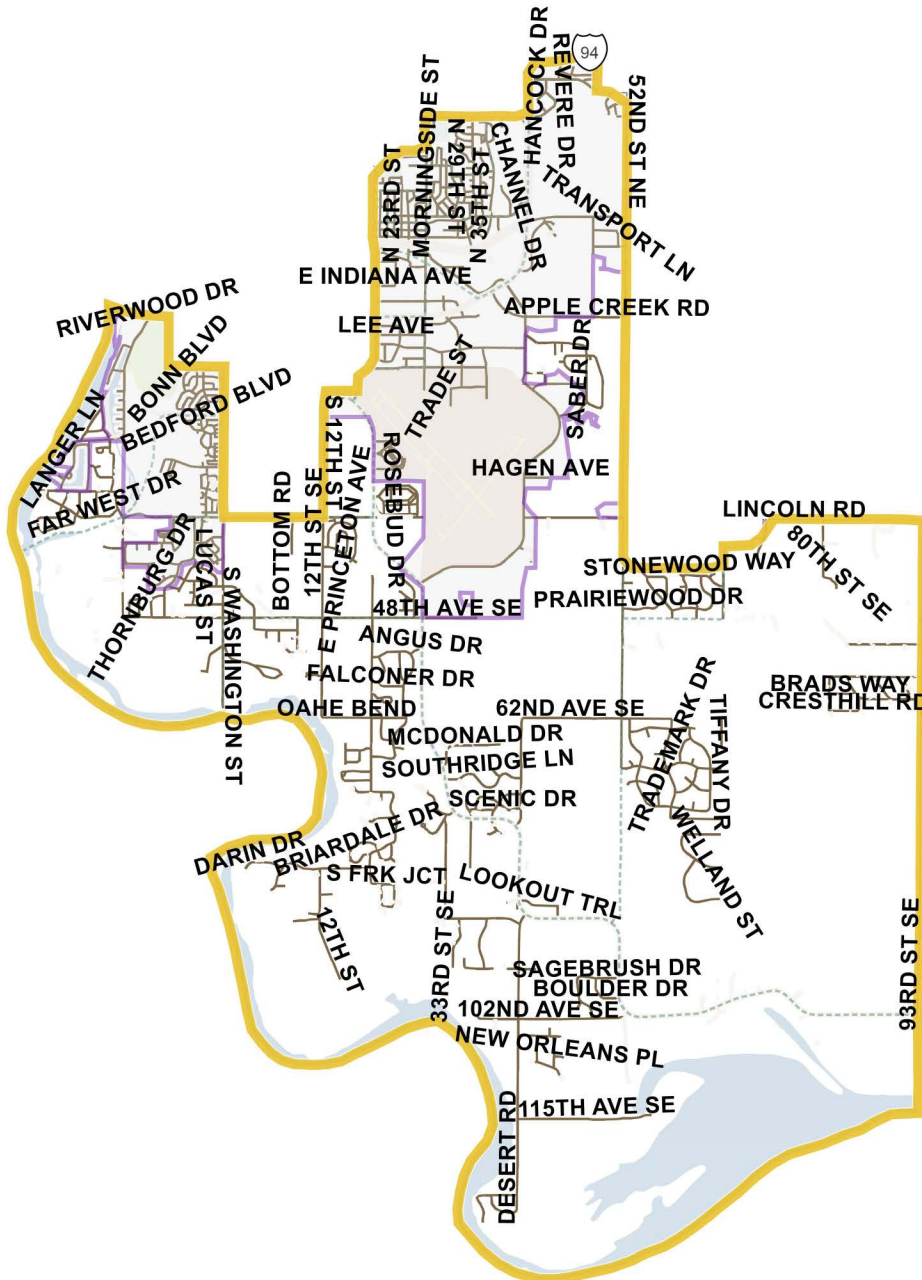
Map layers

- Indian Reservation
- Census Block Group
- City/Town
- County

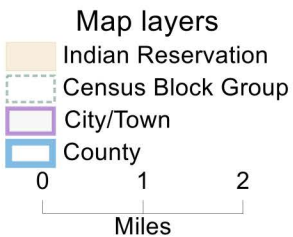
0 .75 1.5
Miles

District: 30

Field	Value
District	30
Population	17197
Deviation	621
% Deviation	3.75%
18+_Pop	13604
AmIndian	1064
% AmIndian	6.19%
18+_Ind	771
% 18+_Ind	5.67%

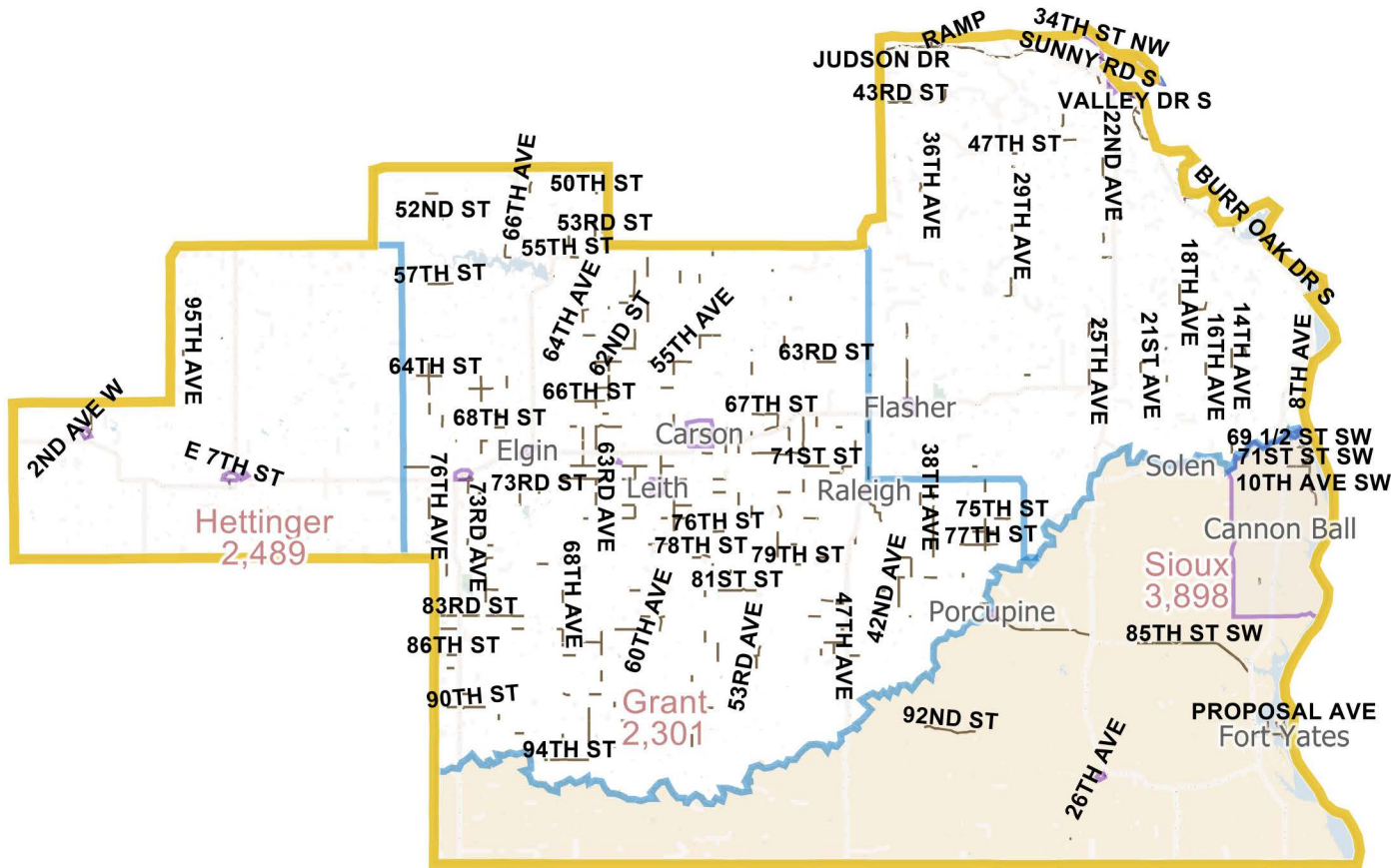


©2021 CALIPER; ©2020 HERE

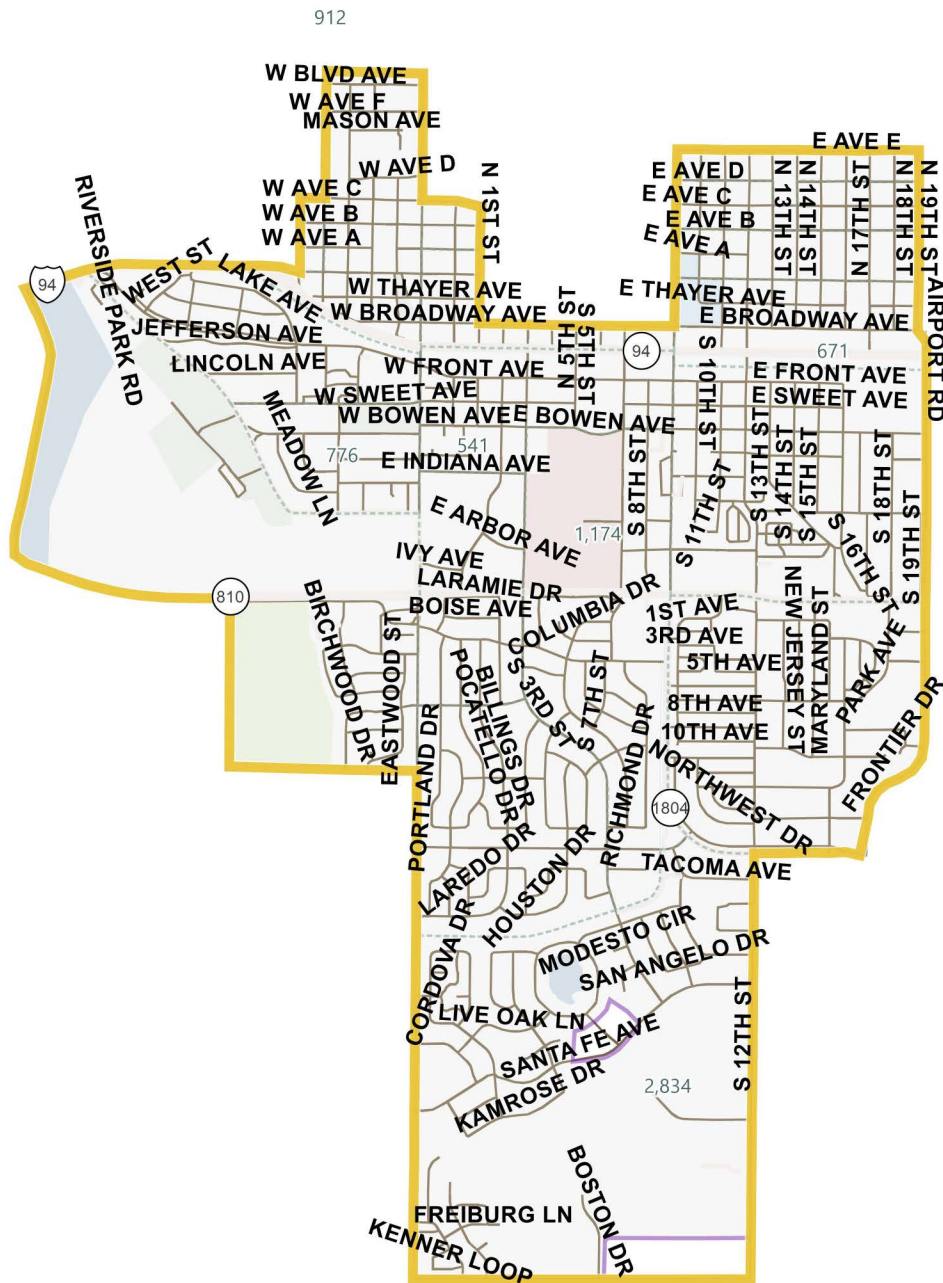


District: 31

Field	Value
District	31
Population	16030
Deviation	-546
% Deviation	-3.29%
18+_Pop	11814
AmIndian	3730
% AmIndian	23.27%
18+_Ind	2328
% 18+_Ind	19.71%



District: 32



Field	Value
District	32
Population	16998
Deviation	422
% Deviation	2.55%
18+_Pop	13420
AmIndian	1224
% AmIndian	7.2%
18+_Ind	788
% 18+_Ind	5.87%

©2021 CALIPER; ©2020 HERE

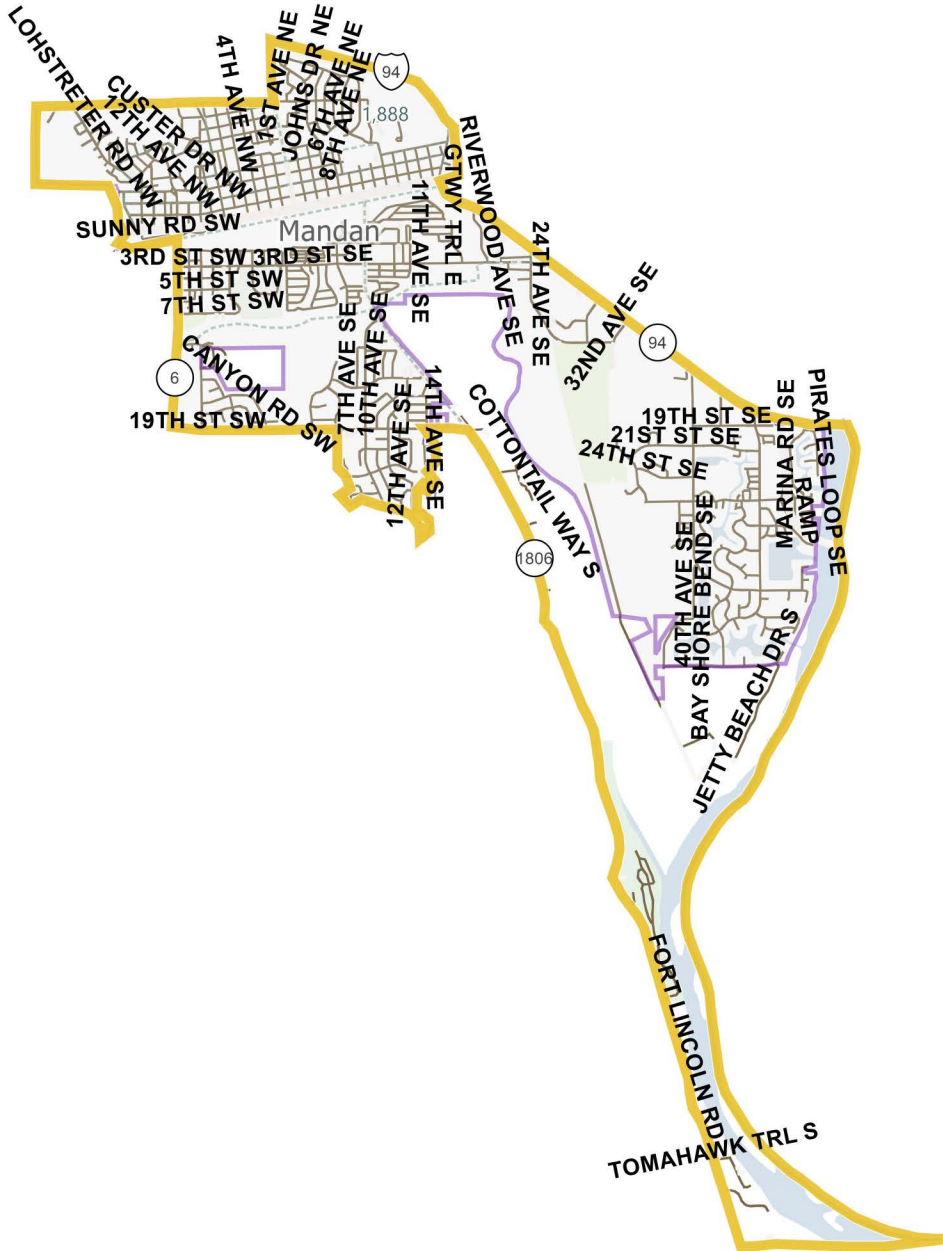
Map layers

-  Indian Reservation
-  Census Block Group
-  City/Town
-  County



District: 34

Field	Value
District	34
Population	17084
Deviation	508
% Deviation	3.06%
18+_Pop	13197
AmIndian	866
% AmIndian	5.07%
18+_Ind	572
% 18+_Ind	4.33%



©2021 CALIPER; ©2020 HERE

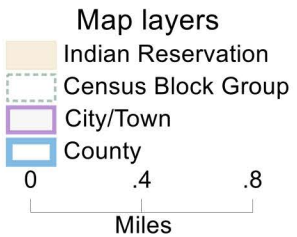
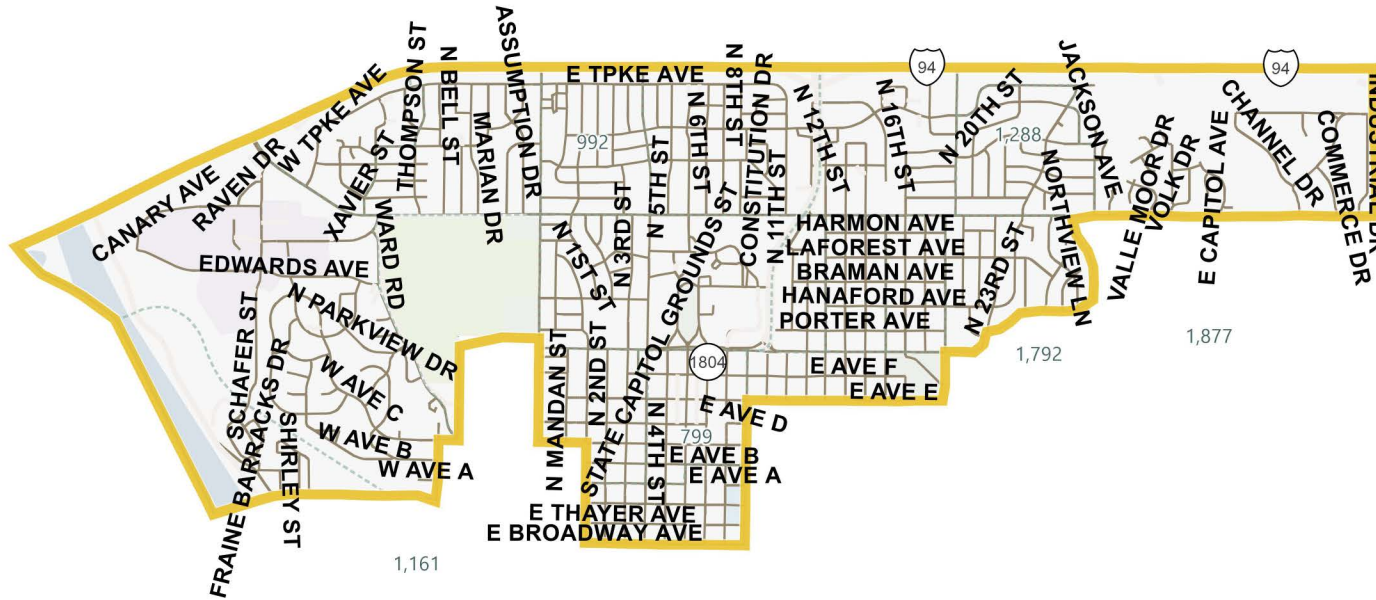
Map layers

- Indian Reservation
 - Census Block Group
 - City/Town
 - County
- 0 .5 1
Miles

District: 35

Bismarck

Field	Value
District	35
Population	17326
Deviation	750
% Deviation	4.52%
18+_Pop	13761
AmIndian	720
% AmIndian	4.16%
18+_Ind	461
% 18+_Ind	3.35%



District: 47

Field	Value
District	47
Population	15887
Deviation	-689
% Deviation	-4.16%
18+_Pop	12085
AmIndian	439
% AmIndian	2.76%
18+_Ind	268
% 18+_Ind	2.22%

