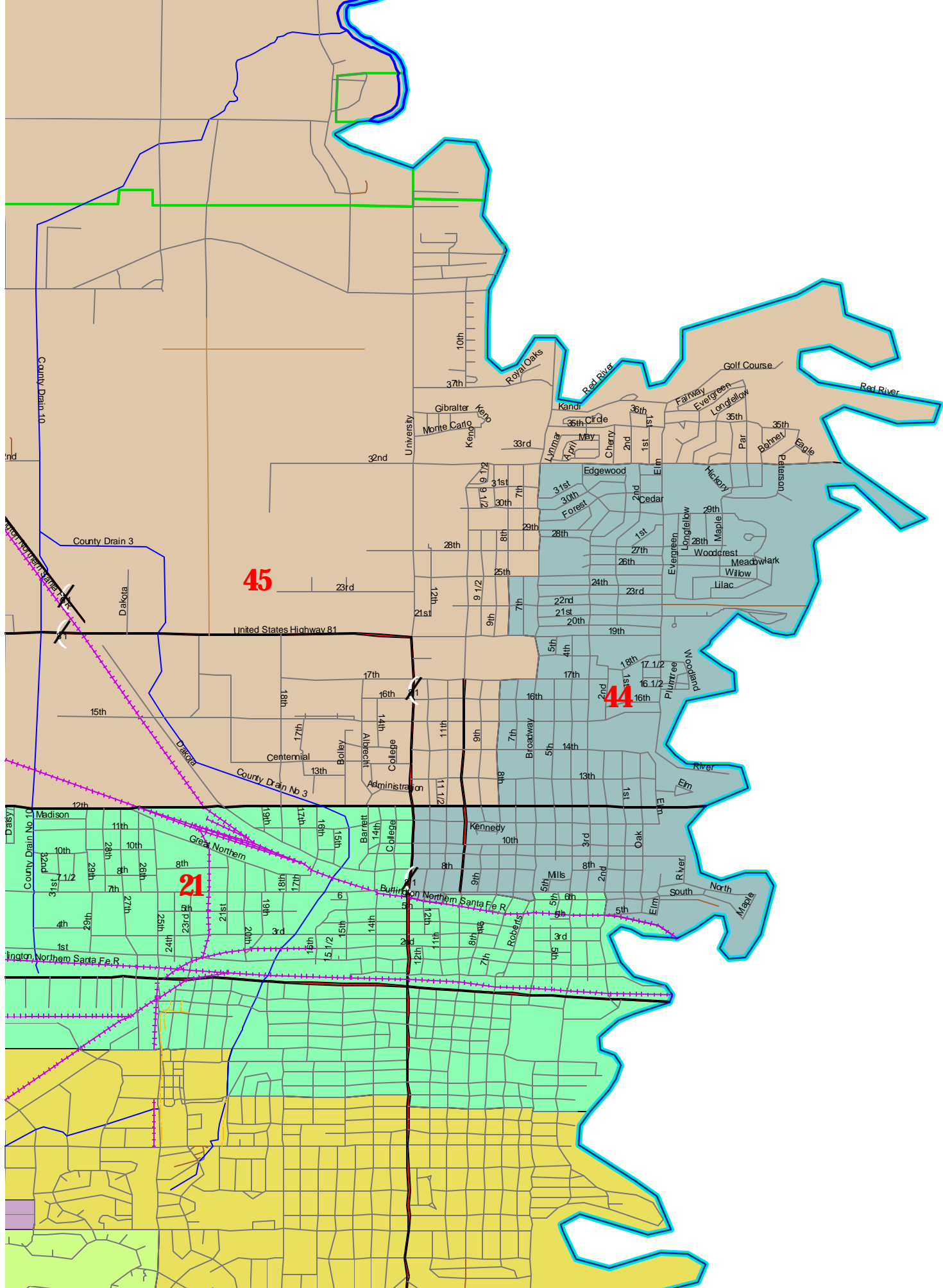


45

21

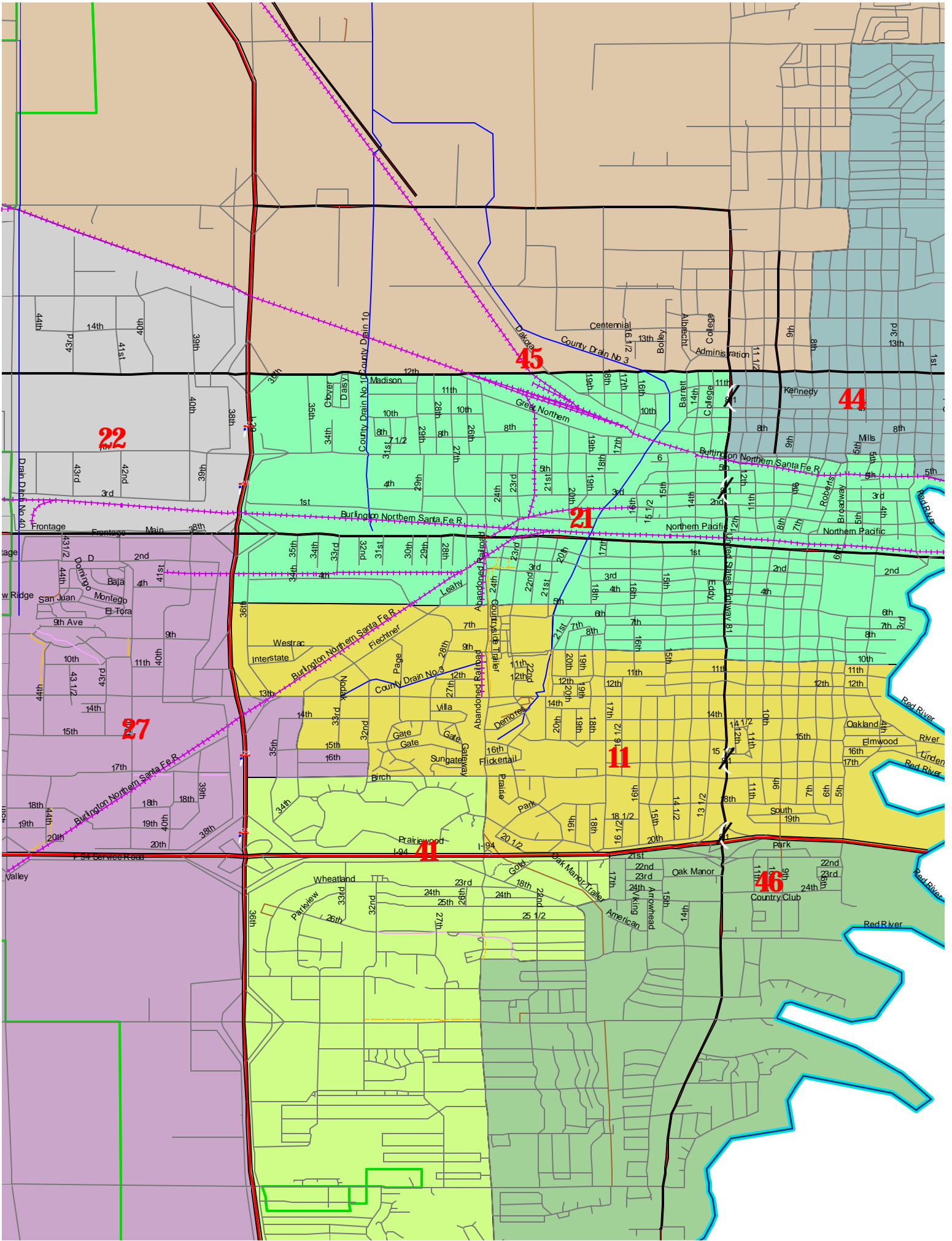
44

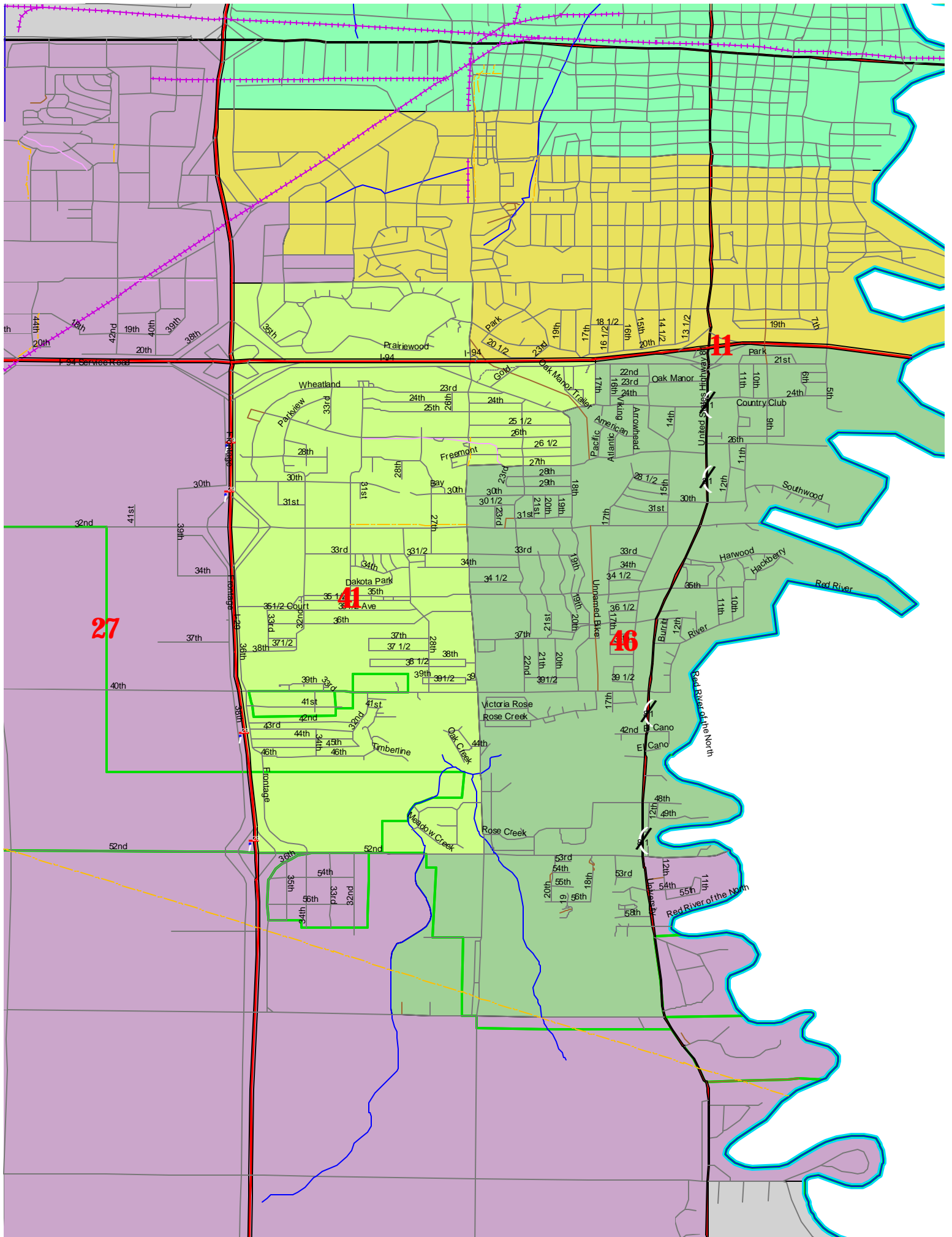


45

21

44



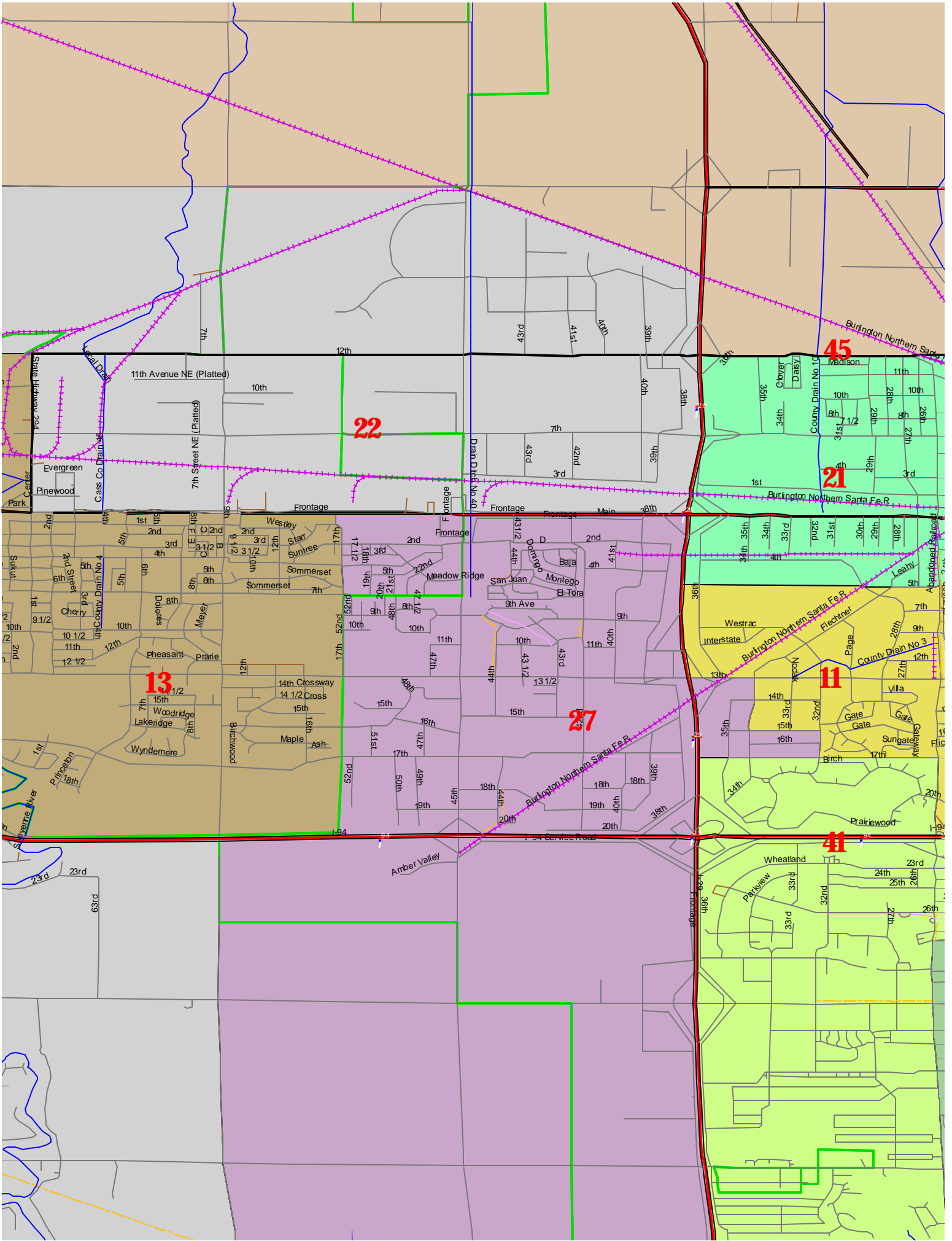


27

46

41

48



22

45

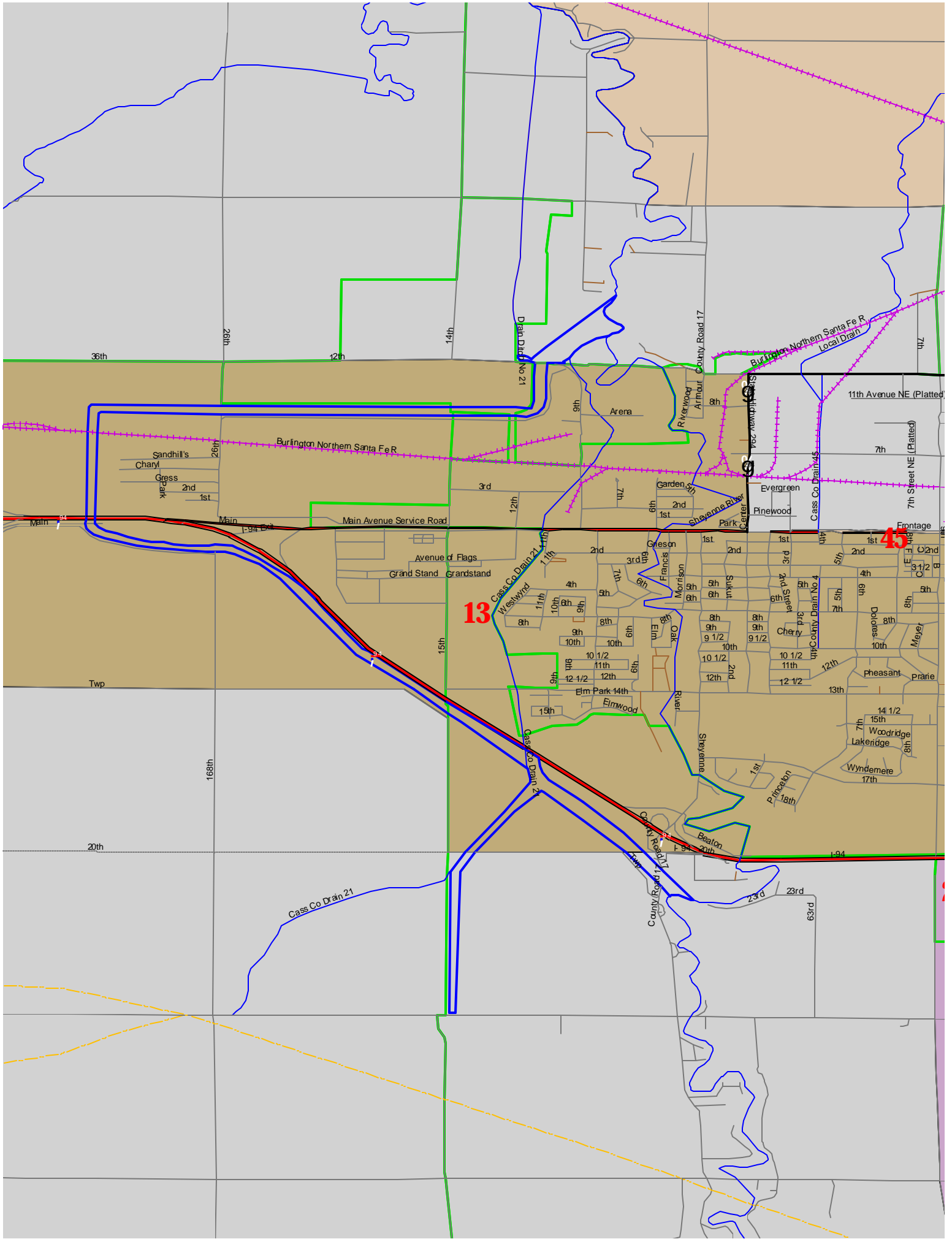
21

13

27

41

11



13

45

Cass Co Drain 21

Cass Co Drain 21

Cass Co Drain 2

Cass Co Drain 45

Burlington Northern Santa Fe R

Burlington Northern Santa Fe R Local Drain

Main Avenue Service Road

Frontage

Main

Main

County Road 17

I-94

36th

26th

12th

14th

Drain Drain No 21

Riverwood Armour County Road 17

11th Avenue NE (Platted)

Garden

7th

Sandhill's Cheryl Gress Park 2nd 1st

Avenue of Flags Grand Stand Grandstand

Westwind

Greson

1st 2nd 3rd 4th 5th 6th 7th 8th 9th 10th 11th 12th 12 1/2

1st 2nd 3rd 4th 5th 6th 7th 8th 9th 10th 11th 12th 12 1/2

1st 2nd 3rd 4th 5th 6th 7th 8th 9th 10th 11th 12th 12 1/2

Twp

15th

Elm Park 14th

Elm

Oak

8th 9th 10th 10 1/2 11th 12th 2nd

8th 9th 10th 10 1/2 11th 12th 12 1/2

8th 9th 10th 11th 12th 12 1/2

20th

168th

15th

County Road 17

I-94

Cass Co Drain 21

Cass Co Drain 2

County Road 17

I-94

36th

26th

12th

14th

Drain Drain No 21

Riverwood Armour County Road 17

11th Avenue NE (Platted)

Garden

7th

Sandhill's Cheryl Gress Park 2nd 1st

Avenue of Flags Grand Stand Grandstand

Westwind

Greson

1st 2nd 3rd 4th 5th 6th 7th 8th 9th 10th 11th 12th 12 1/2

1st 2nd 3rd 4th 5th 6th 7th 8th 9th 10th 11th 12th 12 1/2

1st 2nd 3rd 4th 5th 6th 7th 8th 9th 10th 11th 12th 12 1/2

Twp

15th

Elm Park 14th

Elm

Oak

8th 9th 10th 10 1/2 11th 12th 2nd

8th 9th 10th 10 1/2 11th 12th 12 1/2

8th 9th 10th 11th 12th 12 1/2

20th

168th

15th

County Road 17

I-94

Cass Co Drain 21

Cass Co Drain 2

County Road 17

I-94

