

JOINT LEGISLATIVE REDISTRICTING

SB 2436

2001 SPECIAL SESSION JOINT LEGISLATIVE REDISTRICTING COMMITTEE

BILL/RESOLUTION NO. SB2456

☐ Conference Committee

Hearing Date November 26, 2001

Tape Number	Side A	Side B	Meter #
Two (2)	x		0.0 - 5751
Committee Clerk Signature <i>Jonnie Pictosh</i>			

Minutes:

Senator Holmberg, Chair, opened the meeting at 1:00 p.m., Monday, November 26th, in the Brynhild Haugland Room, ground floor of the Capitol.

Roll call taken: All members present; Senators Holmberg, Chair; Bowman, Christmann, Freborg, Kringstad, T. Mathern, and Tomac. Representatives Timm, Aarsvold, Carlson, Devlin, Froseth, Gulleeson, Hanson, and Monson.

Senator Holmberg, Chair: Welcomed committee members; John Bjornson, Counsel, Legislative Council, and guests. He explained how this session is expected to be conducted -- the session held ten years ago was different in that a consultant was hired to do the computer work; legislators worked with calculators and large drawings. Today's legislators have access to the computer software, which has maps and population data. The plan for this first meeting is to deal with the proposed amendment, #10825.0218 (copy attached) -- the technical problems in the

bill. The committee would ask the Senate to adopt the amendment and re-refer the engrossed bill back to committee.

Copies of the original bill, SB2456 and the proposed amendments, 10825.0218 were distributed. John Bjornson Legislative Council Staff, was present with the computer program, brought designed areas up on the screen and helped to explain the redistricting as it was approved by the committee. He distributed copies of more detailed information including the population figures (47 Revised West and 47 Revised).

Senator Holmberg: The map copy distributed (47 Revised West) conforms to the amendment and the population numbers are correct on the first sheet. More detailed maps (47 Revised).

Senator Mathern: Appears more changes here -- more signs and technology -- than noticed at first glance. Will this committee be receiving testimony? Before floor session?

Senator Holmberg: This is not intended for specific areas. Some county lines are noted, there will be opportunities once the engrossed bill is before the committee. Believe everyone has access to the computer program/map.

Senator Tomac: The Majority leader distributed a map this am -- different than this one, why the confusion?

Senator Holmberg: The map before us is current with the proposed amendment.

Senator Tomac: Credibility questions? Give out map then change?

Senator Holmberg: Unaware of the copy you saw.

Representative Timm: Same? Perhaps Legislative Council staff can provide some explanation of what is before us?

John Bjornson Two page copy before you (47 Revised West) contains revisions in districts 31-33-36.

Representative Guleson: Thought we would be working with the 47 plan passed November 16th in the committee and we would be working off that?

Senator Holmberg: Correct; but first process is to take care of county lines in questions etc. We should work on the two page map, which goes with the amendment -- pass the amendment, have the engrossed bill referred back to the committee for further discussion.

John Bjornson: 1) the amendments reflects the big package; two pages replace the full package here. Perhaps individual committee members could better explain changes.

Representative Devlin: Review of the changes included counties of Richland, Ramsey, Dickey, LaMoure, Cass, Steele, Eddy, and Benson. City changes involved Jamestown. Boundary lines, before and after change; along with reasoning for change were discussed.

Senator Kringstad: Bismarck changes were discussed.

John Bjornson: Screen is reflective of changes.

Senator Devlin: Representative Carlson---like to describe change in Fargo district?

Representative Carlson: Deferred to Senator Holmberg.

Senator Holmberg: Reviewed changes, presenting rationale for each.

Representative Devlin: Senator Christmann 31, 36 and 37?

Senator Christmann: Went through changes, along with rationale for change.

Senator Holmberg: Grand Forks changes described; rationale given. Due to auditor's request, 43 went out to railroad tracks, beyond city boundary -- there were seven (7) people involved in this area which would need a polling place. For economic reasons, the 7 people were moved to 17 -- where a polling place is in effect; thus saving the expense of setting up a new polling place.

Senator Christmann: Reported on changes in southwest corner.

Senator Holmberg: 47 revised wise --okay?

John Blomson: Yes; some deviation. Largest: 30 with 14,339; 4.94 over. All within 10% variance; 9 lower.

Senator T. Mathern: Rationale used in 28?

Representative Devlin: Explanation given, out of 24; split city in half; don't know of any problems.

Senator T. Mathern: Could be a simpler way?

Senator Tomac: Rationale for change 31, 33, and 36, considering Mandan having extra territorial limitation of 2 miles?

Senator Christmann: Too many people to go 2 mile limit. Explained rationale used; move leave net for 36; change is doable.

Senator Holmberg: Regarding terms used: fractionalize counties --- this is not rocket science; but simple arithmetic. We seem to zero in on the divided --- not the zero number that were not divided. Need to look at the Big Picture.

Senator Tomac: Point: fractionalizing effect will issue non-funded mandate to counties? Room for change?

Senator Holmberg: Throughout the session we'll look to evaluating; passing some, not others. Attend to this amendment, pass, go to engrossed and back to Committee for next meeting which will follow this afternoon's Senate Floor Session.

Representative Carlson: Considering all the explanations; move adoption of proposed amendment 10825.0218, and re-refer engrossed bill 2456 back to this Committee.

Representative Monson: Second.

Representative Guleson: Resisting amendment. Understood the intent was to work off the bill.

Representative Aarsvold: I have a Reynolds amendment, but will hold at this time/

Page 5

Joint Legislative Redistricting Committee

Bill/Resolution Number SB2456

Hearing Date November 26, 2001

Senator Holmberg: Accepted.

Representative Devlin: Regarding earlier meetings, not all changes were in map form --- changes in map form first then do the legals.

Senator Holmberg: As committee members come up with ideas -- be sure to check your casus computer program.

John Blomson: Between now and the next meeting, I will do copy to CD's for casus use.

Senator Holmberg: Call for the vote: 10 yes; 5 no; 0 absent and not voting. Floor assignment was accepted by Senator Holmberg.

Meeting adjourned at approximately 2:10 p.m.

2001 SPECIAL SESSION JOINT LEGISLATIVE REDISTRICTING COMMITTEE

BILL/RESOLUTION NO. SB 2456

☐ Conference Committee

Hearing Date November 26, 2001

Tape Number	Side A	Side B	Meter #
1	x		0 - 6230
1		x	0
Committee Clerk Signature			

Minutes:

REP. MIKE TIMM, CHAIRMAN: Called the committee hearing to order with all committee members present. He stated that information would be presented by some of the representatives first as they had to go to another meeting.

REP. REX BYERLY Presented amendments and a map, see attached copies. He presented an aerial map of the city of Williston to show boundary lines. He stated that thirteen houses were landlocked with the proposed 47 Plan. The amendment will draw the line straight across from twenty second street to the boundary of the Little Muddy Creek. There would be a variance of one hundred people which would move back into District 2 and out of District 1. It still leaves both of those districts at a minus four percent. One minor little problem we have if we go down the township line, you are basically going right through the livingroom of one person's house.

REP. FRANK WALD Presented an amendment to District 37 in Dickinson, he explained that the area being amended has always been in District 37, however, the 47 Plan placed it in District

36. They want to restore the land above the Interstate, up to 34th Street on the north, put Suncrest Addition back into District 37. He stated District 36 is in agreement, and they are within the four percent tolerance.

SEN. T. MATHERN Asked what the rationale was to moving this around.

REP. WALD Explained that the area between the railroad tracks and the Heart River, has historically been in District 37. He stated south of the river it is all new housing, so it would be natural to go to another district.

REP. C.B. HAAS Also responded to Sen. Mathern's question, stating that in discussions with representatives from District 36 and District 37, they were trying to keep the boundaries as close to what they currently are to make it easier for the citizens. This amendment keeps it as close as they can and still meet the numbers. Rep. Haas also presented an amendment, by request from the auditor of Dunn County. The lines match township lines. He stated the Dunn County auditor has maps of every farm in the area, and if we can rely on his numbers, the net gain or the net loss, is a matter of seven people involved.

REP. OLE AARSVOLD Asked how many of the townships were organized in Dunn Center.

REP. HAAS Answered, not very many, there aren't many townships organized in western North Dakota period.

REP. AARSVOLD Would the residents of that area understand townships more so than a natural divider such as a highway?

REP. HAAS Perhaps not, but what they do understand is precincts and where they go to vote. What the Dunn County auditor suggested, it would be less confusing to the voters, then if we went with the lines that came from your committee. I understand that the census blocks don't

coincide with townships or counties, for that matter. Perhaps, it is the fault of the county auditors for not getting the information to the census bureau before the census was taken, but at the same time, if it is possible for us to make some adjustment and make it easier for the citizens, I think we should do that.

SEN. HOLMBERG Related back to ten years ago where they split blocks, he was wondering if there are any other examples of where they are splitting blocks this time.

JOHN BJOURNISON, LEGISLATIVE COUNCIL STAFF Gave an example in Bismarck on Boulevard Ave. and the walking trail, where blocks were split.

REP. TIMM Invited public information to be presented at this time.

ROY STEINER, HETTINGER COUNTY AUDITOR, MOTT, ND Presented information relating to the precincts in Hettinger County, together with a map and population summary. See attached copies. He asked that the committee would use the same lines that have been used in Hettinger County for years. He asked that Rifle Township be placed in District 36 where the people have voted for the past twenty years. Another option is to place all of Hettinger County in District 36, and a portion of Morton County in District 31.

REP. AL CARLSON Questioned why Rifle township?

ROY STEINER Because traditionally, they have voted in the city of New England. There are actually two proposals here.

SEN. MATHERN Asked if there was a preference in these two proposals.

ROY STEINER I would prefer to keep the entire county whole, if possible. At least keep the precincts where they have been for twenty years.

JIM LEE, WARD COUNTY COMMISSIONER Gave information stating that District 7 supports a 51 districting plan. He stated they hoped that the committee would support a plan which give a few more districts to the rural areas. He stated there are problems finding precinct committee men and election workers when the districts get too large. He stated voting, etc. should be made easier not more difficult. He also stated that these large districts have nothing in common with each other. He favored Sen. Christmann's 51 district plan.

SEN. HOLMBERG Stated that under the proposed plan, Ward County would encompass six legislative districts, currently, you have seven legislative districts. What is the type of polling change you would make because you would have one less legislative district.

JIM LEE You would have fewer election workers in some of these areas when you expand a district like that. We could set up a polling place out of their district.

SEN. HOLMBERG Stated there were fewer candidates in his area also, there will be problems all over.

REP. TIMM Asked Mr. Lee what district he lived in.

JIM LEE District 4.

SEN. MATHERN Asked what kind of support there was out there for more districts then 47.

JIM LEE He stated that the 7th District Republicans supported 51 districts, the rural electric company that serves his area and the North Dakota Farm Bureau were supporting 51 districts.

SEN. MATHERN Asked if it was the majority of the people who supported 51 districts.

JIM LEE He stated his senators did not agree. But sometimes the human being gets lost in the redistricting. If this plan for 47 districts goes through, I will be in my fifth district, living in the same house. It is like a man without a country.

SEN. TOMAC Did I hear you say that even though the executive committee in your district has a resolution in support of 51 districts, your state senator in District 7, is not going to support that?

JIM LEE We don't tell them how to vote.

REP. CARLSON added, I think there is a misconception by a lot of people that 51 districts keeps everything the way it is. He stated in District 7, they lost 875 people, if you go to 51 districts, you will need 12,592, you will be a little short. He stated, no matter what plan they pick, they won't have the people to meet the criteria, even with 51 districts.

JIM LEE Stated they understand that, they are trying to have the least amount of change. Does not the state constitution allow for 54 districts? 51 districts is closest to what we would like to have.

REP. DEVLIN Asked whether his senator was present during the voting of the resolution.

JIM LEE Stated he had to leave to catch a plane, other than him not being there, the vote was unanimous.

JANE AMUNDSON, STEELE COUNTY COMMISSIONER, Testified in support of 51 districts. She stated the 47 district plan does not meet the needs of their area.

REP. CARLSON I know the testimony should be on 47 districts, but we are having discussion on 51 districts, I look at your county and from the best I can tell, Steele County has about 2500 people on it. You wanted Steele County to be whole, existing District 23 is 1966 people short of what they were in 1990, and they are 1500 people short of a proposed 51 districts. If we attempt to save that district, we would have to steal 1500 people from somewhere else to make District 23 whole, which accentuates the problem I am saying, the problem isn't more districts, you are short 2000 people.

JANE AMUNDSON Exactly, we were looking at Sen. Christmann's plan, that was really a good plan for us. This is a lot more rural, and that is what we are looking for.

REP. CARLSON That is the point, we need to combine counties that have population in them in order to get a block of enough people so that everyone has one representative. I appreciate the concern they have, but we attempt to make counties whole and then it is suppose to be a different county. We try not to split them, it is a hard situation.

RANDY RICHARDSON, STEELE COUNTY Also supported 51 districts. He stated he serves on the Steele County FSA Committee, on the school board, serve as President of the Steele County Farmers Union and also involved in other organizations, so I am very concerned about the rural communities and the input we have. I support the 51 district plan because it does the least cutting up that we have right now. We hear all the time to cut government. To cut government in the size of representation, is the wrong place to cut government. We have to live with this for ten years. We have to work to stop out-migration. If you split us up and don't keep our rural Griggs/Steele/Nelson County together, we lose the contact, because we don't have the votes anymore, that is a concern to me. We share a county CED between Griggs County and Steele County, we are put together as committees that way. We build alliances that way. Just because we want to save a couple bucks, to me, doesn't make any sense at all. We already have our rural schools working together, and you guys want to lock us up and cut us up and separate us and change everything, it just doesn't make sense.

BRAD CRUFF, CHAIRMAN OF THE BARNES COUNTY COMMISSION, ALSO

VALLEY CITY/BARNES COUNTY CHAMBER OF COMMERCE Stated he supported all

of the comments of the people before him. He supported the 51 districts. He was concerned about the rural areas and the cost it would be because of the change.

SEN. MATHERN Related to the issue about the cost, what is the cost, will it be hundreds or thousands?

BRAD CRUFF Our auditor was not able to come up with those costs right now, we appropriated approximately sixty thousand dollars for each election. It will be a considerable cost.

SEN. MATHERN What about moving to more districts, does that increase costs too?

BRAD CRUFF I don't have those numbers here.

SEN. HOLMBERG I don't understand, you have an election every two years, and under this proposed plan, there would be no change because you will be electing senators and representatives in District 24 and District 20 in the same year. You have polling places for everyone, you will have to have nine thousand ballots?

BRAD CRUFF The auditor tells me we have a problem when it comes to increasing our townships. The previous plan was to put one of our precincts to the northern part of the county, and they don't want to give up their little domain and be absorbed by some other precinct. I would assume we will have that same problem under this proposal.

REP. MONSON You realize we had a 45 plan for awhile, what would that have done to you? The 47 plan was really a compromise.

BRAD CRUFF We consider ourselves rural even though we are in the eastern part of the state. We like the least amount of damage.

PALMAR PAULSON, BARNES COUNTY COMMISSIONER Testified in support of 51 districts. When this thing started, I was in District 24, when you started working on this thing, you put me in District 20. Not only that, the district you put me in at that time, took in parts of five counties. Now you cut it down to three. If you keep doing it right, we will be back to one. I would sure like to be back into one district. You can imagine, when the votes come in from all of these precincts, what a problem we are going to have counting ballots, and that will be for ten years.

REP. CARLSON Which county would you recommend because you are short people, you need about another 800 people, which county besides Ransom, would you go to.

PALMAR PAULSON that will be really easy, because they all like us. It looks like we would probably take a little bit of LaMoure County.

ERIC AASMUNDSTAD, PRESIDENT OF THE NORTH DAKOTA FARM BUREAU, Stated, during the recent annual meeting, the members of the North Dakota Farm Bureau went on record supporting the 51 district plan and opposed the 47 district plan. 51 districts would be the least disruptive thing to rural North Dakota. See attached written testimony.

REP. TIMM Stated he was surprised that the farm organizations didn't come in to the interium committee meetings and state their opposition to the 47 district plan, if the plan was so detrimental to the area.

ERIC AASMUNDSTAD Our membership just met last week and this is the resolution they put down.

CAROL TWO EAGLES Stated that she was aware of a rumor circulating that tribes were against political subdivisions. She stated everyone is in favor of the political subdivisions. They prefer 49 or 51 districts.

RICHARD SCHLOSSER, VICE PRESIDENT OF THE NORTH DAKOTA FARMERS UNION Stated, their mission statement is that they are an organization guided by the principals of cooperation, legislation and education. They are committed to family farms and rural communities. With this in mind, they believe that reapportionment of legislative districts should seek to retain communities of common interest within district boundaries. He stated they have no position with respect to numbers of districts. Their annual convention will be in two weeks and this will be taken under consideration during that convention.

REP. DEVLIN The Steele county Farmers Union had their annual convention last week and passed the resolution in favor of 51 districts. Can you tell the committee if any other county organization has taken a position for or against?

RICHARD SCHLOSSER I heard of a couple, our county conventions are being held right now prior to the state convention. I have heard of several counties passing those same resolutions but I can't name specific ones.

SEN. MATHERN You read that policy, something about supporting families and communities, are you closer to following the policy at 40 districts or 50 districts?

RICHARD SCHLOSSER I believe your question would lead me to interpret what our policy says with respect to the problem this committee is charged with, and I can simply say, objectively as someone who represents the membership of the North Dakota Farmers Union, I would

politically imperile myself to guess what that would say. The policy says that we seek to retain those common interests within a community or district.

REP. TIMM Again stated that he was surprised that no one from the Farmers Union membership did not come in earlier during the interium.

RICHARD SCHLOSSER We did not show up because of lack of interest, but as I stated, our policy statement was such that, actually, it was in compliance with the original principals that this committee had set forth and that was to respect certain boundaries and areas of common interest. As far as showing up to testify in previous meetings, we had not had our annual convention yet in which we would have adopted any changes in redistricting.

SEN. BOWMAN Has this been your policy all along, like ten years ago, were you a part of that with that same policy?

RICHARD SCHLOSSER With respect to ten years ago, I was just elected to this office in 1997. I do know this has been a part of our policy prior to my coming on board.

RANDY RICHARDSON, STEELE COUNTY Appeared again to address the question about Steele County. We had our county convention just recently and adopted the resolution at our county convention that we needed to go to the 51 district plan. The reason you did not see a lot of guys here, because several things were being kicked around, and we didn't know what you guys would come up with.

REP. CARLSON I am trying to figure out how any plan hurts rural North Dakota, because it is based on upon population and where they live. If there are 13,000 people in a district, no matter what size we make that, we need 13,000 people, and if there are not 13,000 people, it gets bigger. We each represent the same amount of people, so how can our plan hurt rural North Dakota?

RANDY RICHARDSON Because when you start to combine as much as you have to cut down to 47 districts, you will have to take in some more cities, so now in your present plan, District 20 which takes Steele county and puts it in Trail County and in part of Barnes County. Steele County has the town of Finley with 2500 people, we would not have any representation in Steele county. From the time county commission started, we have had representation from Steele/Griggs County.

REP. CARLSON That doesn't answer my question, you still have to get 11,000 more people. Which means, it is more people in Nelson, maybe some people from Trail and some from Barnes to get that many people.

RANDY RICHARDSON If you increase the districts, we will still have a voice. To me that is important.

REP. CARLSON Commented, this is not a rural and urban fight.

REP. MONSON I am a rural legislator and I am a district who has lost a whole lot of voice, we lost my whole corner. We have to steal from another neighboring district. The point is, we hear the same thing from everyone, where does it end. We are all losers in the rural area, where does it end. We just have to grab land or people from another loser area. It is so frustrating. People in the audience just look at their own little area, they don't look any further. Rep. Devlin has been doing a yeoman's job and he has just been beat up mercilessly. I don't think it makes a difference whether we are 51 or 49, we in the rural area have lost population.

RANDY RICHARDSON But we are not talking about 49, we are talking about 47, and you do lose a lot of representation, and do change a lot of boundaries and mess up a lot of things. You have impacted the whole state. I am not just concerned about my area, I am concerned about the

western part of the state too. I know it is not easy to do, but there is a way where there is not as much impact to the whole area. Forget the political reiterate, lets do what is best for North Dakota.

REP. TIMM I wish you would have been at our interium cornmittees.

JIM LEE Stated he wanted to answer the question, where do we get the people from. He related to his map of Ward County and the city of Minot. He went on to explain what could be done with the boundaries.

SEN. BOWMAN Stated, when you talk about large legislative districts, I am the king. You don't have a clue, what it is like to have a large legislative district, I do. I travel, I didn't have anything to do with this ten years ago, and we interited McKenzie County, which is by far, the biggest county in the state. I did learn one thing in the last ten years, you better represent the people, or you won't be there in ten years. You can make it as good or as bad as you want. The problem is, what do we do to keep the people in rural North Dakota. That is my challenge. The real issue is out-migration of people.

REP. LARRY BELLEW, DIST. 38 Presented a map and written testimony. See attached written testimony.

REP. CARLSON Questioned the old boundaries and new boundaries, where do they go?

REP. BELLEW New voting precincts would be established.

REP. CARLSON Do they follow major geographic lines there?

REP. BELLEW Explained where lines went.

REP. TIMM Asked, did you discuss this with representatives from your district?

REP. BELLEW Yes

REP. TIMM Asked what their opinion was.

REP. BELLEW Stated they don't like the changes.

REP. TIMM Is it true that the county auditor said that having that southeastern portion you are talking about, that the polling place could be worked out?

REP. BELLEW When I talked to the auditor he said they could work with the committee's plan.

REP. TIMM Your testimony says you are looking out for the citizens, how about the citizens you are taking from the north part there, those people have been part of District 5 for ten years.

REP. BELLEW The problem is we want more population and you have to lose population.

REP. FROSETH Asked Rep. Bellew to review some of the areas again.

REP. DAN RUBY, DISTRICT 38 Testified in support of Rep. Bellew's amendments.

SEN. BEN TOLLEFSON, DIST. 38 Testified in support of Rep. Bellew's amendments. Rep. Bellew has done a whole lot of work on these issues. He felt the constituents would probably not vote with the changes in the proposed 47 plan.

SEN. CAROLYN NELSON, DIST. 21 Submitted amendments to areas in Fargo and West Fargo. Between Dist. 11 and District 21, there is a trailer court, that previously was in District 13. The current plan splits the trailer court. She suggested to keep the trailer court in one district.

SEN. T. MATHERN Presented amendments and maps, see attached copies. He explained areas involved, stating no legislators would be affected with the changes.

REP. CARLSON Commented that he also would have more amendments coming for the Fargo area.

Page 14
Special Session Redistricting Committee
Bill/Resolution Number SB 2456
Hearing Date November 26, 2001

REP. GLEN FROSETH Presented amendments prepared for Rep. Timm. See attached copies of maps and a request from the Ward County Auditor/Treasurer for changes to Plan 47.

SEN. RAY HOLMBERG Presented amendments relating to the city of Reynolds, ND at the request of the county auditor.

REP. TIMM Adjourned the meeting until tomorrow.

2001 SPECIAL SESSION JOINT LEGISLATIVE REDISTRICTING COMMITTEE

BILL/RESOLUTION NO. SB2456

☒ Conference Committee

Hearing Date November 27, 2001 - 10:00 a.m.

Tape Number	Side A	Side B	Meter #
One (1)	x		0.0 - 3666
Committee Clerk Signature <i>Jonnie Pitsch</i>			

Minutes:

Senator Holmberg, Chair of the Joint Legislative Redistricting Committee called the meeting to order at 10:00 a.m., Tuesday, November 27, 2001 in the Brynhild Haugland Room, ground floor, State Capitol Building.

Roll call: Present--Senator Holmberg, Chair; Senator Bowman; Senator Christmann; Senator Freborg; Senator Kringstad; Senator T. Mathern; Senator Tomac; Representative Timm; Representative Aarsvold; Representative Carlson; Representative Devlin; Representative Froseth; Representative Gulleeson; Representative Hanson; and Representative Monson. All members present.

Senator Holmberg: Welcome to our third meeting. To help on workload we would like a show of hands as to how many additional amendments are in the process (excluding those which will be presented at today's hearing). Appears there will be 3 plus.

Representative Aarsvold: Move to adopt Senator Christmann 51 plan, as the plan base work of Committee.

Page 2

Joint Legislative Redistricting Committee

Bill/Resolution Number SB2456

Hearing Date November 27, 2001, 10:00 a.m.

Senator Holmberg: We are working on amendments which are before the Committee, or being placed before the Committee. This allows us to work with all proposals, no vote on individual proposals.

Representative Timm: Proposing Lake Wood School-Minot change.

Representative Gulleason: Procedural question, motion on other amendments?

Senator Holmberg: Committee chair is not taking motions until all proposed amendments are heard. Call for additional proposals:

Representative Timm: Area in proposal involves Lincoln School -- where there is zero population -- only the polling place. Back to 5 from 38, thus allowing them to keep the polling place.

Senator Holmberg: No additional questions, additional proposals?

Representative Lois Delmore, District 43, Grand Forks: Presented proposal (copy attached) and led the discussion regarding changes.

Representative Carlson: Two maps for comparison? Confirmed?

Representative Delmore: Confirmed.

Representative Devlin: Have you talked to all legislators in the areas for input?

Representative Delmore: Yes. Not all agree, but are aware of proposal.

Senator Holmberg: No additional questions, anyone have proposal?

Representative Monson: I have one minor detail in #10; proposal not in written form as of this time. The problem in this area is there is no polling place; Pembina auditor suggested Midland Township be moved to #10 (currently in #16). Pembina votes in St. Thomas, approximately 90 people involved; leaves #10 at zero and #16 at minus 2 (now minus one each). He led discussion regarding this proposal.

Senator Tomac: Corrected on the map shown on the screen -- moved already?

Representative Monson: Yes; one township move.

Representative Devlin: Midland always in 10?

Representative Monson: Has been in 16, big screen has move to 10; Midland, St. Thomas plus in 16, all to 10 as now proposed.

Senator Tomac: People in Midland have St. Thomas as voting place now?

Representative Monson: Auditor requests Midland be in St. Thomas, where there is a voting place.

Senator Holmberg: No questions, additional discussion; anyone have proposal ready?

Representative Hanson: I would like to make some change to the proposal I submitted yesterday (Devlin47_10.17revLH, Jamestown). The area involved in the change request is area south of 94; which is a buffalo pasture; move from 26 to 29; changes 26 to minus 3 and 29 to zero. Will mean approximately 15 people back to old district.

Representative Froseth: The map yesterday -- included trailer court change?

Representative Hanson: Dropping that part; too many people; stays in 26.

Senator Holmberg: Hearing no additional questions, are there additional proposals?

Senator Erbele: Copies distributed (copy -titled Districts Summary with map, attached); went through proposal and led the discussion regarding such change.

Senator Holmberg: No additional questions? Hearing none, are there more proposals at this time?

Senator Freborg: Explained changes proposed in district 8, Burleigh County. (Detail shown on screen, no paper work completed at this time). Lincoln Road area and city of Wilton involved in changes.

Senator Holmberg: Hearing no additional questions, do we have additional proposals?

Page 4

Joint Legislative Redistricting Committee

Bill/Resolution Number SB2456

Hearing Date November 27, 2001, 10:00 a.m.

Representative Devlin: Request a five minute recess to enable conference with John Bjornson, Counsel and Representative Gulleeson.

Senator Holmberg: Granted.

Senator Holmberg: Meeting back to order, conference completed? Point of interest: we have sixteen (16) proposed amendments; assume there will be additional ones for the p.m. meeting.

Representative Devlin: This is a housekeeping proposal. Switch 27 to 26; 27 to new; 12 to city of Jamestown. He entertained questions; led discussion/

Representative Froseth: New -- 4 years instead of 27 to 26 -- term?

Representative Devlin: Present plan.

Representative Timm: Representative Gulleeson will run in this plan change? Not run?

Representative Devlin: If the one representative in district; already elected for 4 year term; will not run as I interpret.

Representative Timm: Same for Representative Hanson?

Representative Devlin: Yes.

Senator Holmberg: Hearing no additional questions/concerns--proposal requests; the schedule as it now stands is that the Senate will convene at 11:45 a.m., the House at 1:00 p.m., this committee will be called back (time to be announced by Representative Timm following the House session)...perhaps 2:00 - 2:30 p.m.

Senator Holmberg recessed the Committee until the call of the chair.

2001 SPECIAL SESSION JOINT LEGISLATIVE REDISTRICTING COMMITTEE

BILL/RESOLUTION NO. SB 2456

Hearing Date November 27, 2001

Tape Number	Side A	Side B	Meter #
1	X		0 - 6200
		x	0
Committee Clerk Signature <i>Janice Stein</i>			

Minutes:

REP. MIKE TIMM , CHAIRMAN Called the meeting to order with all committee members present.

SEN. T. MATHERN Presented a statement from the Tribal Chairman of the Three Affiliated Tribes. See attached copy.

REP. AL CARLSON Presented additional changes to Fargo involving District 44 and 45, Districts 11 and 21, he stated the county auditor had concerns with these areas. He also mentioned the trailer court, stating it would remain as one unit with these changes.

SEN. MATHERN Stated that the change would change two precincts. He stated the amendment he had would have left one precinct whole.

SEN. BOWMAN Asked whether the numbers were checked with this proposal.

REP. CARLSON Stated the tolerances were all met.

SEN. AARON KRAUTER, DIST. 35 Made comments regarding the constitutionality of Plan 47. He read from the constitution regarding the word "elector" and what it means. He submitted

a memo from the Legislative Council which reflected the even-numbered legislative districts in the redistricting plan. See attached copy. He felt it would not be fair if some people would not get to vote because of the redistricting plan.

REP. TIMM Stated that no matter what plan we pass, there will be the same problem, regardless whether it is 26,000 people or 26 people.

SEN. KRAUTER Stated there are solutions out there to make this work.

REP. TIMM What is a solution?

SEN. KRAUTER Every legislative candidate, for every district, has to run in a reapportionment year.

REP. TIMM That isn't very practical though, is it?

SEN. KRAUTER That is why I bring it to the committee's attention to find a solution. If it is your decision not to do anything, that may be the direction you will take. I bring it to your attention.

SEN. HOLMBERG Related to some press accounts, which gave legislators six year terms, which is not the case. Any legislator who was elected two years ago in an even numbered district, in two more years, will have to run again. So no one will be serving six years. You mentioned everyone would have to run, I certainly would hope you wouldn't consider District 42 in Grand Forks one of those districts that has to run, they have had no change in their district lines. However, we are representing a democracy, they have probably had four to five thousand new people in there today, or by this next election, then they did two years ago, because of the college students coming in. By logical extension, a district like that should probably have to run again, as should people probably in District 41 in Fargo, which gains about two thousand people

per year, because those people didn't get to vote. We have to be very careful in doing this, so that we don't go overboard.

REP. CARLSON Stated, Sen. Krauter you were on the redistricting committee ten years ago, and I believe the committee set forward a twenty percent change in districts would require an election.

SEN. KRAUTER At that time, I believe the leadership, which was a bipartisan group, agreed that there would be some compromise on it.

REP. CARLSON There has always been four year terms for senators, so the chances being last time, when there were many senate races put together, was that there would be senators who didn't have anyone vote for them for six years, correct?

SEN. KRAUTER Agreed

REP. CARLSON And that was not dealt with last time?

SEN. KRAUTER I think there was some agreement made by bipartisan leadership on that issue.

REP. AUDREY CLEARY, DIST. 49 Presented amendments to the committee, see attached maps. The changes would be in Districts 8, 30, 32 35 and 47.

SEN. STEVE TOMAC, DIST. 31, Presented amendments to the committee. See attached map. He stated he was opposed to dividing the county, but if it had to be divided, to divide it using the same precinct lines.

SEN. CHRISTMANN Presented additional changes in Mandan representing approximately 16 people who reside at the Industrial School in Mandan, in one area there is only one house with one person, who prefers to remain in District 34. If this change is not made, the Industrial School will be divided.

SEN. TOMAC Suggested that District 17 and 18 be put into one district.

SEN. MATHERN Commented that, in light of the candidates that we are anticipating that would not need to run, there is one problem with one senator in District 12, we have isolated one Senator who would need to run. We have protected every senator from having to run, except for Sen. Every, he didn't move, but we changed the number. Should we make some exception because of that situation. He is in District 12 now, but I think he would be in District 23.

REP. TIMM Asked Rep. Devlin to address that.

REP. DEVLIN We passed the motion earlier that all odd numbered districts are up this year, and he was moved into an odd numbered district, so Sen. Mathern says we should make an exception for that.

REP. HANSON Stated that about two months ago, he asked John Olsrud, if we had to have to have consecutive numbers, and he stated we don't have to.

REP. TIMM Stated that he thought they could do that.

JOHN BJOURNISON, LEGISLATIVE STAFF Gave some options as to what could be done.

REP. TIMM Asked John Bjournson to draft an amendment to that effect.

Rep. Timm stated that earlier a proposal was suggested to consider a 51 district plan. He felt that amendments for the 47 plan will be considered first then when that is completed, we will then consider a vote on the 51 district plan.

REP. FROSETH Made a motion for a **DO PASS** on the Wald Amendment 10825.0211

REP. MONSON Second the motion. Motion carried 14 Yes 1 No

REP. MONSON Made a motion for a **DO PASS** on the Byerly Amendment 10825.0206

SEN. MATHERN Second the motion. Motion carried 15 Yes 0 No

REP. CARLSON Made a motion to adopt the Haas Amendment subject to the review by John Bjournson of the legal description provided by the auditors.

SEN. CHRISTMANN Second the motion. Motion carried. 14 Yes 1 No

REP. CARLSON Made a motion for a **DO NOT PASS** on the Bellew Amendment 10825.0205.

SEN. HOLMBERG Second the motion. Motion carried. 15 Yes 0 No

SEN. MATHERN Made a motion for a **DO PASS** on a Mathern Amendment 10825.0215

REP. AARSVOLD Second the motion. Motion failed 5 Yes 10 No

REP. FROSETH Made a motion for a **DO PASS** on the Timm Amendment 10825.0201

The would change townships in the city of Minot.

REP. CARLSON Second the motion. Motion carried. 14 Yes 1 No

SEN. HOLMBERG Made a motion for a **DO PASS** on a Holmberg Amendment which would divide the city of Reynolds along the county line.

REP. AARSVOLD Second the motion. Motion carried. 15 Yes 0 No

SEN. HOLMBERG Made a motion for a **DO NOT PASS** on the Delmore Amendments

REP. MONSON Second the motion. Motion carried. 10 Yes 5 No

SEN. MATHERN Made a motion for a **DO PASS** on Timm Amendments regarding a block With the Lincoln School which has been a polling place for Dist. 5, and was inadvertantly put Into Dist. 38

SEN. HOLMBERG Second the motion. Motion carried. 15 Yes 0 No

REP. MONSON Made a motion for a **DO PASS** on the Monson Amendments

REP. CARLSON Second the motion. Motion carried. 15 Yes 0 No

REP. HANSON Made a motion for a **DO PASS** on the Hanson Amendments relating to Jamestown.

SEN. HOLMBERG Second the motion. Motion carried. 15 Yes 0 No

REP. GULLESON Made a motion for a **DO PASS** on the Erbele Amendment.

SEN. HOLMBERG Second the motion. Sen. Erbele appeared before the committee to answer questions they had regarding some of the boundaries. Motion carried 15 Yes 0 No

SEN. FREBORG Made a motion for a **DO PASS** on the Freborg Amendment which would allow the city of Wilton to be divided at Burley Road, as these people have been there for 30 years. The changes would be in Dist. 8 and 14.

SEN. HOLMBERG Second the motion. Motion carried. 15 Yes 0 No

REP. DEVLIN Made a motion for a **DO PASS** on the Devlin Amendment which would change Dist. 27 to 26, Dist. 26 to 12 and Dist. 12 to 27.

REP. GULLESON Second the motion. Motion carried. 15 Yes 0 No

REP. CARLSON Made a motion for a **DO PASS** on the Carlson Amendments relating to Fargo and Dist. 44 and 45, also affecting Dist. 21 to 44, and some changes in Dist. 11 and 13.

REP. DEVLIN Second the motion. Motion carried. 15 Yes 0 No.

REP. TOMAC requested that Rep. Cleary's amendments be carried over tomorrow.

REP. CHRISTMANN Made a motion for a **DO PASS** on the Christmann Amendments relating to the Industrial School in Mandan.

REP. AARSVOLD Second the motion. Motion carried. 15 Yes 0 No

Page 7

Special Session Joint Legislative Redistricting Committee

Bill/Resolution Number SB 2456

Hearing Date November 27, 2001

SEN. MATHERN Made a motion for a **DO PASS** regard the Roy Steiner, Hettinger County amendment which would move Rifle Township back to its former precinct in Dist. 36.

REP. AARSVOLD Second the motion. Motion failed. 10 No 5 Yes

SEN. MATHERN Presented the second part of the Steiner proposal which would make Hettinger County whole. Dist 31 would be moved to Dist. 36.

Several committee members felt there would be too large of an impact and should be studied further.

REP. TIMM adjourned the committee meeting until tomorrow.

2001 SPECIAL SESSION JOINT LEGISLATIVE REDISTRICTING COMMITTEE

BILL/RESOLUTION NO. SB2456

☐ Conference Committee

Hearing Date November 28, 2001 10:00 a.m.

Tape Number	Side A	Side B	Meter #
One (1)	x		0.0 - 6218
		x	0.0 - 2575
Committee Clerk Signature <i>Janice Pitsch</i>			

Minutes:

Senator Holmberg, Chair, opened the meeting of the Joint Legislative Redistricting Committee at 10:00 am on Wednesday, November 28, 2001 in the Brynhild Haugland Room, ground floor of the State Capitol Building.

Roll call: Senator Holmberg, Chair; Senator Bowman; Senator Christmann; Senator Freborg; Senator Kringstad; Senator T. Mathern; Senator Tomac; Representative Timm; Representative Aarsvold; Representative Carlson; Representative Devlin; Representative Froseth; Representative Gulleson; Representative Hanson; and Representative Monson. All members present.

Senator Holmberg: We have a series of other proposals before the Committee; the first one we will take up is the Representative Cleary prepared yesterday. New map prepared for today--easier to read (copy attached). Committee member wish to make a motion on these amendments?

Page 2

Joint Legislative Redistricting Committee

Bill/Resolution Number SB2456

Hearing Date November 28, 2001 10:00 am

Senator Tomac: Move to adopt.

Senator T. Mathern: Second

Senator Tomac: Moved for the adoption to consider -- appears to have some good reasons that deserve consideration. Squares up some of the blocks etc.

Representative Froseth: Need to clarify -- we have already adopted a set of amendments for Bismarck district; if this one is approved -- this one takes precedence over that one?

Senator Holmberg: Yes it would.

Representative Carlson: When you move something - it effects something else, appears there may be some significant changes that would effect the bordering districts? Especially in the north and east, have the numbers been run so we know the effective of the surrounding area?

John Bjornson, Counsel, Legislative Council: 8 has little change -- not significant altering in rest

Senator Kringstad: Against proposal; shared reasoning regarding boundary lines.

Senator Holmberg: Hearing no additional discussion; call for the vote: 5 yes; 10 no; 0 absent and not voting. Motion to adopt Representative Cleary's was defeated.

Senator Holmberg: The other item from yesterday involved Hettinger County. Rifle Township was handled yesterday.

Senator Tomac: Leadership is working on the second item involving Hettinger County; request that this discussion be delayed.

Representative Hanson: Senator Wanzek has a proposal (no map printout available); but can work off the screen if okay?

Senator Wanzek (district 29): Described the changes requested. Switching areas involved.

Representative Hanson: Same amount of people involved, so switch acceptable; not so for Representative Fairfield.

Representative Devlin: Change in the numbers? Up or down? For 29.

Representative Hanson: 29 goes down and 12 up. -2 each after adjustment

Representative Carlson: Revised printout differs from the screen?

Representative Hanson: Swap is equal, more work to redo; we have natural boundaries to leave the way it is.

Senator Wanzek: Understand; currently in district 29. Have to take one or the other, 12 or 29.

Representative Timm: One we passed yesterday? Being effected now?

Representative Carlson: Both in district before, need clarification?

Representative Hanson: It was the trailer court -- I wanted to move back into 29 - but if we move 12 would be under by 5%. Thought we'd leave it in 12, court will have to have 2 ballots. One place or the other would have to have 2 ballots.

Representative Devlin: Change --- net effect to 29? Number-wise.

John Bjornson: 29 would be minus 2; for a total of 13412.

Representative Devlin: Propose we delay action; majority and minority leader in the House are working on a compromise which could effect 29; want to see if the numbers would effect it?

Senator Holmberg: Can certainly wait; move down on the agenda. More proposals?

Senator T. Mathern: Two pieces to proposal (copies attached; Engrossed 47 plan and 10829.0400) #1 general sub districts; and #2 Fort Berthold and Spirit Lake. Some districts have over 3000 square miles in them; and they would have sub-districts for the House membership. They would go into effect for the even numbered districts in the year 2004. And, with the ones in effect 2006 for the odd numbered districts. Senators in those districts would receive an additional pay up to one hundred dollars per month. Second to this first motion: Representative Gulleason.

Senator T. Mathern: Implementation dates of 2004 and 2006 explained. Goes on redistricting bill. Proposal addresses two issues: 1) better representation; 2) distinguished Senate from House.

Senator Bowman: Some districts are big --- but who decides how to divide the district?

Senator T. Mathern: Goes to redistricting bill; if passed ; it would be the law. Next legislature would determine how to draw the sub districts. suggestion for the next legislative session would be to assign duty to a standing committee.

Senator Bowman: If divide district, like mine there is a huge geographical area--extremely hard to find people who want to run to represent that big an area -- but divide it because it's now law to do that; find someone who lives within a mile of the district of who is currently being represented and that person can't run. They could run against the person who is already there but there but then you have no one to represent that other district. Good government? .

Senator T. Mathern: Appreciate the point. This alternative suggests that in the 10 largest areas ---we can attempt to get more people involved in politics; by making the district management within one house. Final outcome we don't know.

Senator Holmberg: You did not mention in the language -- size of district; list the reservations -- but district 4 is mentioned twice- why?

Senator T. Mathern: This first motion does not deal with the reservations. In section 4 it becomes an issue because it is above 3000 and is a reservation. Motion to be addressed first is for all districts that are beyond 3000 square miles. The reservations will be dealt with in a separate motion.

Senator Holmberg: But both contained within this one document?

Senator T. Mathern: Yes.

Representative Carlson: Sub districts have been discussed before; may be some merit in compensation for legislators in large districts. Thought we had an Attorney General opinion that stated if we do for one we need to do for all?

Senator Holmberg: Yes we did receive an opinion in that effect; also received testimony; heard both sides of the issue. Attorney General's opinion is in your files.

Senator Holmberg: We have a motion do pass general sub districts; second by Representative Gulleason; hearing no discussion--call for the vote: 4 yes; 11 no, 0 absent and not voting. Motion failed.

Senator T. Mathern: Second motion: Establish sub districts in those districts that contain the Fort Berthold Reservation and the Spirit Lake Reservation; those become effective for the 2004 election; even number districts and the 2006 election for the odd number districts. This amendment would address the concerns that were brought before us by the tribes. Only two tribes involved basically because the Turtle Mountain area is contained in one area; and the Standing Rock community signed a letter which was brought before you yesterday; Standing Rock goes into South Dakota which would also be involved.

Senator Holmberg: Motion before us was made by Senator T. Mathern; second by Representative Aarsvold - discussion?

Representative Carlson: Resist motion. Resist establishing sub districts; and this committee agreed to keep the reservations whole within a district. We kept them as a solid voting block.

Senator Tomac: Haven't followed all of the guidelines originally agreed on by the Committee.

Senator T. Mathern: Point by Representative Carlson is accurate -- tribal members have a different voting history than non-tribal voting. This could get the tribal members more involved.

Senator Bowman: Perhaps I don't understand as much about Native American culture as I should; but I also know that in America there is a word called individual responsibility; that we all have; and this is where I think the process would fall down. If we divide and make sure that there would be Native American representation by law, then what we have done is taken away the individual responsibility of any person to take the responsibility to run and learn how our process works. By keeping the reservation whole we have given the opportunity for each tribe that wants to be represented, the opportunity to learn and work hard at being represented if they want to get in the process. So I think we have done our part, now I think it is up to learning more about the culture, understanding the culture, and if they have problems with us running maybe we can learn from each other. Let's let them come to us if they have a problem understanding about running for an election, and things like this. Maybe we need better education ---but I hate to mandate something when the opportunity is already there and by keeping the reservation whole I believe we have done our part as a legislative body...to see that that happens.

Senator T. Mathern: In response. In similar way we have tried to make sure there is representation -- used southwest ND example. With this concept is similar to the districts there which enable representation for all, we are creating an area that has the opportunity to have representation in the legislature. Think the tribal leaders know how the electorate works, but, the electorate process has not been available to them for the same number of years as it has been available for everyone else, and this is really an opportunity for us to assure they are represented. In fact it benefits the state of ND -- if the tribes have representation in the legislature we benefit.

Senator Holmberg: Additional comments, questions?

Senator Christmann: Not sure if you put everything together -- representatives would be elected from the two major cities -- use the example we have two towns that each around 3 thousand people, stone's throw apart and the decades the district has elected a representative from the town of Center (less than 1,000 people) and in a whole different county and end of district. Not everyone comes from the largest cities in the district.

Senator Holmberg: Hearing no additional discussion, we have a motion before us, do pass amendment on the 2 reservations; second by Representative Aarsvold. Roll call vote: Motion failed, 3 yes; 12 no; 0 absent and not voting.

Senator Holmberg: Additional proposals?

Senator Christmann: Two parts which can be put into one amendment being distributed (47 Revised Christmann 1 and 47 Revised Christmann 2 (attached). Have one additional proposal that involved Morton County--which we could do without paperwork.

Senator Tomac: Individuals in 31 have some concerns; and they are not here at this time; perhaps we could begin discussion -- finish it after the House session -- which convenes at 11:15 am.

Senator Holmberg: Agreed. Recess until 11:15.

Senator Holmberg: Committee reconvened. In response to request, we will not be voting on the 51 plan -- we will not be taking up that issue prior to lunch.

Senator Christmann: Presented proposal regarding Morton County precinct lines that were distributed yesterday. (Copy attached). There are 2 parts here: 1) census line can't be perused -- line change in area east and northeast of Glen Ulen - in 36 (116 people involved); 2) east side of districts 33 and 31 line as bill stands goes down to Grant County--- move 2-3 miles into existing precincts (minus 127 people) --- net gain for district of 11.

Senator Tomac: See both -- if another plan is in the works -- should we wait?

Senator Christmann: Minimal change. Understand no opposition; okay to go ahead. If changed, that would override this action.

John Bjornson: If adopted, we will need help in determining boundaries ---no geographic boundaries in computer data. Census information had no feature identification.

Senator Christmann: Must be, individuals in Morton County have been following.

Representative Froseth: Go by township names?

Senator Tomac: Only 2 organized townships in Morton County.

Representative Hanson: Range numbers?

John Bjornson: Not in the program, can be done but will need help to determine.

Senator Holmberg: Hearing no more discussion, the motion do pass is before us made by Senator Christmann; seconded by Senator Bowman. Roll call vote: 15 yes; 0 no. Motion carried.

Senator Holmberg: Additional proposals?

Senator Christmann: 47 Revised Christmann #1 (copies were distributed earlier--attachment) documentation was presented. Discussion followed. Senator Christmann moved a do pass; second by Senator Bowman.

Senator T. Mathern: Only option?

Representative Devlin: Recommend do not pass; 36 has reservations.

Senator Tomac: Making things for the record -- we passed motion for Morton County lines; now different directions --- have concerns for length of session...asking for no votes!

Representative Froseth: Verifying only on plan 1?

Senator Christmann: Yes.

Senator Holmberg: Hearing no additional discussion; call the roll on a do pass: 4 yes; 11 no. Proposal failed.

Page 9

Joint Legislative Redistricting Committee

Bill/Resolution Number SB2456

Hearing Date November 28, 2001 10:00 am

Senator Christmann: #2 doesn't work without #1; #2 withdrawn.

Senator Holmberg: Any additional proposals?

Representative Renner (31, Mandan) presented (documentation copy to House Clerk-action to be taken later) regarding two changes, deferred to Senator Tomac to explain and lead discussion.

Senator Tomac: Keeps county whole with 3 changes. 1) Hettinger in one and 2) Mandan's north side Captain's Landing back to 31, Mandan should be represented by one district 3) New Salem to 31.

Senator Christmann: Before change of bill -- much the same; expanding district; know there is opposition.

Senator Tomac: Concerns -- had fingers in until Monday -- received approval vote.

Representative Carlson: Many directions -- what benefit: Recommend no vote.

Senator Tomac: The guidelines addressed included keeping counties whole as much as possible. Why not honor this -- do some, oppose others?

Representative Carlson: Apply rule as much as possible --- or need to start over again; had others which were not considered. Yes we had guidelines -- for 49 districts -- don't fit project!

Representative Devlin: Believe leaders are working on possible compromise -- request delay until pm meeting.

Senator Bowman: Clarification regarding which Hettinger bill -- same one we delayed?

Senator Tomac: For clarity: this is the item we asked to delay, only one.

Senator Christmann: Yesterday's request was to put Hettinger into 36--this is something different.

Page 10

Joint Legislative Redistricting Committee

Bill/Resolution Number SB2456

Hearing Date November 28, 2001 10:00 am

Senator Holmberg: The concept was to keep Hettinger County whole. Believe some members felt the minority party that that particular item wouldn't pass - so brought this one forward.

Would entertain delay until our afternoon meeting for further discussion, action.

Representative Monson: Move delay to afternoon meeting.

Senator Holmberg: Additional proposals or amendments? We move to the amendment that we have received regarding the senator that is currently in district 12, but resides in 23 under our current proposal. (copy attached - Amendment 10825.0303)

John Bjornson, Counsel, Legislative Council reviewed the proposed amendments -- how this would work. Prepared per Committee request.

Representative Timm: Effects one district of the state?

John Bjornson: One senator in district 12 which after this time becomes 23. 23 would have no incumbent senator other than that senator that was elected in 12 in 2000..

Representative Timm: So the senator was in district 12, district 12 disappears..right?

John Bjornson Correct, District 12 will now be district of Jamestown...

Representative Timm: I mean the area.

John Bjornson: The area was essentially was towards the results of 15 and 23 probably 10.

Representative Timm: The senator is in district 23?

Senator Holmberg: Yes, the way this work -- senator was elected last year, then this year if this passes he would not run in 2002; the house members would run in 2002 because they are up--and then in 2004 the senator would be elected for a 2-year term to get back into the rotation of odd and even -- correct John?

John Bjornson: That is correct.

Page 11

Joint Legislative Redistricting Committee

Bill/Resolution Number SB2456

Hearing Date November 28, 2001 10:00 am

Senator Mathern: This is a unique situation to this person. Based on present plan it is unfair not to have the senator the people elected. If you believe there will be additional changes that effect this area -- perhaps we need to delay action?

Representative Devlin: Not aware of any changes that would be effected.

Senator Holmberg: The motion do pass is before us (10825.0303) by Senator T. Mathern, seconded by Representative Gulleeson. No additional discussion; call for the vote: 5 yes; 10 no; 0 absent and not voting. Motion failed.

Senator Holmberg: Stand adjourned until 1:30 pm .

2001 SPECIAL SESSION JOINT LEGISLATIVE REDISTRICTING COMMITTEE

BILL/RESOLUTION NO. SB 2456

☐ Conference Committee

Hearing Date November 28, 2001

Tape Number	Side A	Side B	Meter #
1	X		0

Committee Clerk Signature *Jamie Stein*

Minutes:

REP. MIKE TIMM, CHAIRMAN Called the meeting to order with all committee members present.

REP. HANSON Started to explain the changes they were requesting in the Wanzek amendment, then Sen. Wanzek appeared to speak.

SEN. WANZEK Explained what the changes did on the map. He proposed to add the area north of Pipestem and south of the railroad tracks in Jamestown.

SEN. CHRISTMANN Made a motion to change Dist 12 and Dist 29, to meet Sen. Wanzek's proposal.

REP. MONSON Second the motion. Motion carried. 10 Yes 5 No

REP. MONSON Presented an amendment prepared by the Secretary of State's Office which started out to be for Dist 28, or any district who had incumbents who were just elected to a four

Page 2

House Finance and Taxation Committee

Bill/Resolution Number SB 2456

Hearing Date November 28, 2001

year term, two years ago, and the term would not normally expire, but by this redistricting, they ended up in an even district, and may have to run again, if there is more than one senator in the new district. This would pertain only to even districts. They may have to run again, if there were more than one senator in that new district. This would give them an easy out, if someone wanted to step down and resign, and would not force an election. I went to the Secretary of State's Office to get the most logical date to refer to. We went to February 15, because it conforms to election laws. That is the Friday before the deadline, when the new districts would be reorganized.

REP. MONSON Made a motion to adopt the amendment as prepared by the Secretary of State's Office.

SEN. BOWMAN Second the motion.

JOHN BJOURNISON, LEGISLATIVE STAFF Also had prepared this amendment with a lot of the same language and some minor changes in dates, and some change in submitting a resignation by December 1, 2001.

SEN. MATHERN commented, that this implies that there is some ownership of a district on the part of the legislator. I think there is a problem with this amendment. It seems to me, if it were related to the number of persons who were changed, that made a decision if someone ran, there would be some rationale, but this implies to me that someone owns property or some of a district. I will object to this motion.

SEN. TOMAC Stated he didn't understand the amendment. He compared this to another situation, and questioned what would happen then.

Page 3

House Finance and Taxation Committee

Bill/Resolution Number SB 2456

Hearing Date November 28, 2001

JOHN BJOURNISON, LEGISLATIVE STAFF Gave an explanation of what the Legislative council's intent was in drafting the amendment, and stated if it was not clear enough, they would attempt to clarify the amendment. The intent was to allow one person to step down.

REP. CARLSON Asking for clarification stating this would only be between the dates the bill was signed and February 15.

JOHN BJOURNISON Stated that was correct, after February 15, the decision to resign must be made by February 15, effective December 1.

SEN. TOMAC Referred to Section 2 of the bill, questioning if a senator did not resign, was he in for a term of six years?

JOHN BJOURNISON No one can serve beyond the expiration of their term.

REP. TIMM Asked the legislative council staff to redraft the amendment for clarification.

A recess was taken to wait for the amendment.

3:00 PM

Committee members were called back to order.

REP. HANSON Asked Sen. Holmberg how it was handled ten years ago when two incumbents were placed in the same district.

SEN. HOLMBERG Stated they weren't placed in the same district. They related to Sen. O'Connell who was in that situation.

SEN. O'CONNELL Stated Orvin Hanson was in Dist. 3, I was in Dist 6, the majority of Dist 3 was absorbed into Dist. 6, I ran against Sen. Hanson and won, and I had a four year term.

Page 4

House Finance and Taxation Committee

Bill/Resolution Number SB 2456

Hearing Date November 28, 2001

There was discussion regarding several situations where incumbents ran again because of the redistricting. Discussion continued regarding situations that could happen, while waiting for new amendments to be drafted.

SEN. CHRISTMANN Presented an amendment regarding the Industrial School area in Mandan, he stated the last amendment which was approved did not include all of the Industrial School area into the city of Mandan.

SEN. CHRISTMANN Made a motion for a **DO PASS** on the amendment as presented.

SEN. FREBORG Second the motion. Motion carried. 11 Yes 4 No

SEN. TOMAC Presented a proposal prepared by Rep. Renner, which makes Hettinger County whole, and takes a little more of Morton County, it also puts all of North Mandan in one district.

SEN. TOMAC Made a motion to adopt the amendment as presented.

REP. GULLESON Second the motion.

SEN. CHRISTMANN Stated he didn't think this amendment would make all of Hettinger County whole and would make a lot of other people unhappy.

The motion failed with 10 No 5 Yes.

REP. DEVLIN Presented amendments proposed by Rep. Belter and Rep. Boucher regarding Districts 7, 11, 13, 14, 20, 22, 23, 24, 26, 27, 29, 41 and 45. He gave an explanation of all of the changes in his area. **REP. GULLESON** explained the changes in her area and **REP.**

CARLSON gave the changes in the Fargo area.

REP. CARLSON Made a motion to adopt the amendments as presented.

SEN. CHRISTMANN Second the motion. Motion carried. 12 Yes 2 No 1 Absent

JIM LEE, MINOT Appeared before the committee to offer suggestions to the redistricting plan in regard to his area. He stated if there is a way, he would like his area again placed back into District 7.

Committee considered several suggestions, however, they were unable to make it work because of the population numbers.

SEN. STENJHEM Appeared to ask questions regarding the amendment which had been drafted by the Secretary of State's Office.

JOHN BJOURNISON Again explained the intent of the amendment.

REP. DEVLIN Stated he would not vote for the Secretary of State's amendment as printed.

REP. TIMM Asked John Bjournson of the Legislative Staff to redraft the amendments to clarify the amendment for everyone's approval.

REP. AARSVOLD presented his motion again which he had made previously to a 51 District Plan, **REP. GULLESON** Had second that motion previously, however, the motion was laid aside until now.

Page 6

House Finance and Taxation Committee

Bill/Resolution Number SB 2456

Hearing Date November 28, 2001

REP. AARSVOLD Reviewed the plan and stated that there have been many legislators in favor of this plan as well as significant organizations across the state. County auditors and county commissioners have favored this plan. This plan does less to disrupt relationships and constituents. We are looking at a ten year investment here, and to spend a day or two more is definitely appropriate.

SEN. FREBORG Asked at what point did these feelings change. He said he and another senator spent a lot of time trying to get a vote for a 51 district plan.

REP. AARSVOLD He stated he couldn't identify a time specifically when people gave a vote in favor of the 51 district plan.

The vote was taken for a 51 District Plan which was the Christmann plan.

Motion failed. 7 Yes 8 No

The committee meeting was adjourned until November 29, 2001.

2001 SPECIAL SESSION JOINT LEGISLATIVE REDISTRICTING COMMITTEE

BILL/RESOLUTION NO. SB2456

☐ Conference Committee

Hearing Date November 29, 2001 10:00 a.m. meeting

Tape Number	Side A	Side B	Meter #
One (1)	x		0.0 - 5427
Committee Clerk Signature <i>Donnie Pichak</i>			

Minutes:

Senator Holmberg, Chair; called the Joint Legislative Redistricting Committee meeting to order at 10:00 am, Thursday, November 29, 2001 in the Brynhild Haugland Room, ground floor of the State Capitol Building.

Roll Call: Senator Holmberg, Chair; Senator Bowman; Senator Christmann; Senator Freborg; Senator Kringstad; Senator T. Mathern; Senator Tomac; Representative Timm; Representative Aarsvold; Representative Carlson; Representative Devlin; Representative Froseth; Representative Gulleason; Representative Hanson; and Representative Monson present. All members in attendance.

Senator Holmberg: The Engrossed 47 Amended 11.28 copy before you (copy attached) has all the approved proposals through yesterday. Any questions you'd like to ask John?

Page 2

Joint Legislative Redistricting Committee

Bill/Resolution Number SB2456

Hearing Date November 29, 2001 10:00 a.m.

John Bjornson, Legislative Council Counsel: The maps are included through yesterday's action -- districts 4 and 36 boundaries are not quite reflective of the numbers -- since the software package used does not have requested lines identified.

Senator Holmberg: Has the Council have the amendment completed? Maps done, realizing it takes time to make colored copies?

John Bjornson: Language is being drafted, depending on the number of changes approved today there could be a minimum of 2 hours for the final form. Need direction by leaders regarding the senate/house elections; the configurations that will be required.

Senator Holmberg: Direction? Which persons will be involved? Districts?

John Bjornson: Yes - which numbers will require elections where multiple incumbents are involved.

Senator Christmann: Map here doesn't have the Industrial School reflected?

John Bjornson: Computer software was designed through census office -- map needs to be done manually -- since no census boundaries.

Senator Tomac: How does % tolerance work? 10% top to bottom?

John Bjornson: Guidelines followed by the Committee: 10% photo deviation -- stay below 5% up and down. Computer software rounds up -- tolerances low side of 12,980 --- thus about 13,000 lowest district above 5%; highest 14,300 within maybe top 5% -- within 14348.

Senator Tomac: 10% of a percentage of what?

John Bjornson: Using highest district 14,348 -- lowest 12,980 --- he went through the formula as used by the Committee.

Senator Holmberg: For the Committee's information, and to assist those sensitive to it, in the bill before us, I give you districts and individuals involved:

- District 7: Schmidt, Gunter and Nelson
- District 23: Devlin, Severson and Johnson
- District 28: Kretschmar, Brandenburg and Wikenheiser
- District 26: Kelsh and Heitkamp
- District 20: Lindaas and Kroeplin
- District 31: Krauter, Tomac, Renner, Froelich and Kerzman
- District 33: Boehm, Mahoney and Galvin
- District 26: Gulleeson, Grumbo and Huether

Representative Gulleeson: Won't Every be effected in 23?

Representative Carlson: Only senator.

Senator Holmberg: Count - head to head situation: fourteen (14) democrats and eleven (11) republicans. House: 11 republicans; 8 democrats -- Senate: 0 republicans; 6 democrats.

Representative Monson: Dunn County request? Done?

John Bjornson: Have worked with the auditor for description -- concerns regarding map; again due to software program. Population totals and boundary lines may differ-- unable to determine, although auditor says less than 10 off compared with census numbers.

Senator Holmberg: District 4 involved? Smallest district involved.

John Bjornson: 10 % standards set by courts -- if below, no justification in population equal terms required. Could raise some concerns, plus is highest minority population --cannot verify population count accurately.

Representative Devlin: Need accurate population numbers -- perhaps need to rescind motion?

Senator Christmann: Possible to let the auditor's numbers and boundaries stand -- that little variance matter?

Page 4

Joint Legislative Redistricting Committee

Bill/Resolution Number SB2456

Hearing Date November 29, 2001 10:00 a.m.

Representative Haas, District 36: Testified in support of change 1) irrelevant how accurate the map is --- work 100% with legal descriptions -- not the map. Auditor's numbers are more accurate than any computer program. 2) Dunn County auditor and others worked, and can identify net gain of 4 to district 4; loss of 17 to 36. Auditor can provide body count if necessary.

Representative Carlson: How long would it take to do the adjustments John? Put it in bill form? Verify?

John Bjornson: Reviewed auditor's numbers -- not concerned about the legal descriptions; has to be a policy decision --- only want the Committee to be aware of the potential problems. Legal descriptions can be worked out.

Representative Devlin: Motion to rescind previous proposal in district 4, line changes.

Representative Carlson: Second.

Senator Holmberg: Motion to rescind previous action is on the table; discussion?

Representative Carlson: Auditors receive maps? Or only see legal descriptions?

John Bjornson: They see the legal descriptions and get maps. Working documents would be description I believe.

Senator Christmann: Auditor's accurate 7 gain to 4?

John Bjornson: Representative Haas says so.

Senator Tomac: 3600 Dunn County has perhaps 3 precincts. Concern with tolerance? Take precinct out of 36 -- put to 4?

Representative Devlin: Not so concerned about the number accuracy -- understood it would involve a lot of Legislative Council's extra time.

John Bjornson: Given map and legal description -- mapping could be done, depending on what is approved this am --- can work through it; after verifying lines.

Page 5

Joint Legislative Redistricting Committee

Bill/Resolution Number SB2456

Hearing Date November 29, 2001 10:00 a.m.

Representative Devlin: Policy won't hold anything up?

John Bjornson: suspect in the big picture --- not slowing up -- we can get through it, just want to have you aware that the numbers won't be just right; map lines not just right.

Representative Devlin: Based on yesterday's action-- thought it would involve lengthily time -- but if Representative Haas is right -- all happy? I withdraw my motion to rescind previous action on district 4.

Representative Carlson: Withdraw my second.

Representative Devlin: Due to error, the West Fargo adjustment took 3 census blocks; and should have been 2. Top of 3 blocks should remain in West Fargo. Move to remove the additional block -- out of district 22 and back to 13.

Representative Carlson: Second.

Senator Holmberg: Hearing no additional testimony, questions call for the vote: 15 yes, 0 no, 0 absent and not voting. Motion carried.

Senator Holmberg: Additional proposals?

Representative Guleson: Small area in 26 needs to be reviewed -- involves some 168 people. Could perhaps swap some townships)? No solution at this time.

Senator Holmberg: Additional?

Representative Devlin: Waiting for another amendment?

Senator Holmberg: Not down, we'll recess.

Representative Devlin: After recess, need to revisit West Fargo motion please--seems there's some confusion.

Senator Holmberg: Committee in recess until 11:00 a.m.

Senator Holmberg reconvened the meeting at 11:15 a.m. He announced known things left to do:

- 1) motion to be made regarding the West Fargo district
- 2) motion to be made regarding Representative Gulleason's suggestion of township swap
- 3) prior to lunch -- Council will have bill draft regarding legal descriptions -- descriptions started need to finalize

Representative Carlson: Senator Lee would like to address the West Fargo adjustment regarding the rural piece.

Senator Judy Lee (District 13-West Fargo): District 13 is experiencing growth - like to continue operating the same, but couldn't keep portion in question.

Representative Carlson: Rescind action taken to district 13 -- back to district 22.

Representative Devlin: Second.

Senator Holmberg: Discussion regarding motion before us? Hearing none, call for the vote: 14 yes; 0 no; 1 absent and not voting. Motion carried.

Representative Timm: During the discussion regarding the election(s) -- the committee had a motion on the table made by Representative Monson, seconded by Senator Bowman. There was a recess; when we reconvened discussion went in the direction different from the motion; and my clerk reminds me that we did not act on the original motion, took care of the matter, leaving this one on the table. For the record, I ask that the motion, second be withdrawn.

Representative Monson: Withdraw my motion.

Senator Bowman: Withdraw my second.

Senator Holmberg: Additional:

Representative Monson: Representative Gulleason and I are waiting for some clarification -- assurance of language -- swap of township(s) may be possible.

Senator Bowman: At what point does this committee discontinue additional proposals?

Page 7

Joint Legislative Redistricting Committee

Bill/Resolution Number SB2456

Hearing Date November 29, 2001 10:00 a.m.

Senator Holmberg: Within 5 minutes --- hopefully.

Representative Guleson: Regarding the township(s) switch -- I move CONTINGENT TO THE PASSING OF THE ELECTION AMENDMENT -- corner of 29 to district 26; township move to 24 east side.

Representative Froese: Second.

Senator Holmberg: Hearing no additional discussion; call for the vote: 15 yes; 0 no; 0 absent and not voting. Motion carried.

Senator Holmberg: Representative Heuter okay with 24 - will be with Mueller and Metcalf. How long will the technical work take, map. Do you need a motion, John?

John Blomson: No motion necessary, we will do it..

Senator Holmberg: Meeting recessed; reconvene upon the call of the chair.

2001 SPECIAL SESSION JOINT LEGISLATIVE REDRICTING COMMITTEE

BILL/RESOLUTION NO. SB 2456

☐ Conference Committee

Hearing Date November 29, 2001

Tape Number	Side A	Side B	Meter #
1	X		0
Committee Clerk Signature <i>Ganie Stein</i>			

Minutes:

REP. MIKE TIMM, CHAIRMAN Called the meeting to order with all committee members present.

REP. MONSON Explained Amendment 10825.0308, he stated he took the amendment to the Majority and Minority leaders for their suggestions and approval and have taken it to the Attorney General's Office and Secretary of State's Office, and everyone seems to think this will work and do what it is supposed to do. He stated Attorney General, Wayne Stenhjem, suggested that on page 2, line 14, he felt that where it said "need not be an election in 2002", it should state "for senator" and "for representative" respectively.

SEN. MATHERN Asked the question, what happens if one of the senators does not file, and one just doesn't do anything.

REP. MONSON there will then be an election, the way this is.

Page 2
House Finance and Taxation Committee
Bill/Resolution Number SB 2456
Hearing Date November 29, 2001

REP. AARSVOLD Asked the question, what if a senator signed the statement, then chose not to pursue the endorsement of his party or run in the primary, the election would still be required?

REP. MONSON That would force an election.

He referred to the last sentence in the amendment, "In no event may a representative elected in 1998 succeed to the term of a representative elected in 2000" He gave an explanation of what that meant.

SEN. TOMAC Questioned that last sentence to the amendment.

Several suggestions were made to replace or add to the sentence. As a result, John Bjournson stated it could be removed, as no one would ever serve a six year term without an election.

SEN. CHRISTMANN Requested that the date 2002, should be changed to 2000 in the representative election paragraph.

REP. MONSON Made a motion to adopt the amendment 10825.0308 with the changes suggested.

REP. CARLSON Second the motion. Motion carried. 15 Yes 0 No

SEN. HOLMBERG Made a motion for a **DO PASS AS AMENDED** for SB 2456

REP. CARLSON Second the motion. Motion carried. 11 Yes 4 No

Motion was made by **REP. DEVLIN** and seconded by **REP. CARLSON** that the committee be adjourned.

FISCAL NOTE

Requested by Legislative Council
11/16/2001

Bill/Resolution No.: SB 2456

Amendment to:

1A. State fiscal effect: *Identify the state fiscal effect and the fiscal effect on agency appropriations compared to funding levels and appropriations anticipated under current law.*

	1999-2001 Biennium		2001-2003 Biennium		2003-2005 Biennium	
	General Fund	Other Funds	General Fund	Other Funds	General Fund	Other Funds
Revenues						
Expenditures			(\$169,898)		(\$273,822)	
Appropriations					(\$273,822)	

1B. County, city, and school district fiscal effect: *Identify the fiscal effect on the appropriate political subdivision.*

1999-2001 Biennium			2001-2003 Biennium			2003-2005 Biennium		
Counties	Cities	School Districts	Counties	Cities	School Districts	Counties	Cities	School Districts

2. Narrative: *Identify the aspects of the measure which cause fiscal impact and include any comments relevant to your analysis.*

This bill reduces the number of legislative districts by two, from 49 to 47, and the number of legislators by 6, from 147 to 141.

3. State fiscal effect detail: *For information shown under state fiscal effect in 1A, please:*

A. Revenues: *Explain the revenue amounts. Provide detail, when appropriate, for each revenue type and fund affected and any amounts included in the executive budget.*

B. Expenditures: *Explain the expenditure amounts. Provide detail, when appropriate, for each agency, line item, and fund affected and the number of FTE positions affected.*

For the remainder of the 2001-03 biennium (December 2002 - June 2003), Legislative Assembly expenditures are anticipated to decrease by \$163,938 (Salaries and wages - \$119,790, mileage and lodging - \$27,348, and other - \$16,800). Legislative Council expenditures are anticipated to decrease by \$5,958 relating to interim meetings.

For the 2003-05 biennium, Legislative Assembly expenditures are anticipated to decrease by \$225,480 (Salaries and wages - \$189,132, mileage and lodging - \$27,348, and other - \$9,000). Legislative Council expenditures are anticipated to decrease by \$48,342 relating to interim meetings.

C. Appropriations: *Explain the appropriation amounts. Provide detail, when appropriate, of the effect*

on the biennial appropriation for each agency and fund affected and any amounts included in the executive budget. Indicate the relationship between the amounts shown for expenditures and appropriations.

Although Legislative Assembly and Legislative Council expenditures for the 2001-03 biennium are anticipated to decrease, because the Legislative Assembly has already approved the appropriation for the Legislative Assembly and Legislative Council, no appropriation effect is shown for the 2001-03 biennium.

For the 2003-05 biennium, the appropriation for the Legislative Assembly may be reduced by \$225,480 and the Legislative Council by \$48,342.

Name:	Jim W. Smith	Agency:	Legislative Council
Phone Number:	328-2916	Date Prepared:	11/19/2001

PROPOSED AMENDMENTS TO SENATE BILL NO. 2456

Page 1, line 1, after "A BILL" replace the remainder of the bill with "for an Act to provide for redistricting of the legislative assembly and to authorize the secretary of state to modify election deadlines and procedures; to create and enact a new section to chapter 54-03 of the North Dakota Century Code, relating to legislative redistricting; to amend and reenact sections 54-03-01.5, 54-03-01.8, and 54-03-01.10 of the North Dakota Century Code, relating to legislative redistricting and terms of senators and representatives; to repeal section 54-03-01.9 of the North Dakota Century Code, relating to legislative redistricting; to provide a statement of legislative intent; and to provide an effective date.

BE IT ENACTED BY THE LEGISLATIVE ASSEMBLY OF NORTH DAKOTA:

SECTION 1. AMENDMENT. Section 54-03-01.5 of the 2001 Supplement to the North Dakota Century Code is amended and reenacted as follows:

54-03-01.5. Legislative apportionment redistricting requirements. A legislative apportionment redistricting plan based on any census taken after ~~1990~~ 1999 must meet the following requirements:

1. The senate must consist of ~~forty-nine~~ forty-seven members and the house must consist of ~~ninety-eight~~ ninety-four members.
2. Except as provided in subsection 3, one senator and two representatives must be apportioned to each senatorial district. Representatives may be elected at large or from subdistricts.
3. Multimember senate districts providing for two senators and four representatives are authorized only when a proposed single member senatorial district includes a federal facility or federal installation, containing over two-thirds of the population of the proposed single member senatorial district.
4. Legislative districts and subdistricts must be compact and of contiguous territory.
5. Legislative districts must be as nearly equal in population as is practicable. Population deviation from district to district must be kept at a minimum. The total population variance of all districts, and subdistricts if created, from the average district population may not exceed recognized constitutional limitations.

SECTION 2. AMENDMENT. Section 54-03-01.8 of the 2001 Supplement to the North Dakota Century Code is amended and reenacted as follows:

54-03-01.8. Staggering of the terms of senators. A senator from an ~~even-numbered~~ odd-numbered district must be elected in ~~1992~~ 2002 for a term of four years and a senator from an ~~odd-numbered~~ even-numbered district must be elected in ~~1994~~ 2004 for a term of four years. ~~The senator from district forty-one must be elected in 1992 for a term of two years.~~ A senator from a an even-numbered district in which there is another incumbent senator as a result of legislative redistricting must be elected in ~~1992~~ 2002 for a term of ~~four~~ two years. ~~Based on that requirement, districts six, ten, fourteen, twenty-eight, and thirty-six must elect senators in 1992; based on this requirement, district twenty must elect a senator in 2002.~~ A senator from an

odd-numbered district in which there is another incumbent senator must be elected in 2002 for a term of four years; based on this requirement, districts twenty-seven and thirty-one must elect senators in 2002. The term of a senator from an even-numbered district who is placed in an odd-numbered district as a result of legislative redistricting expires as of December 1, 2002; based on this requirement, the term of the senator elected in district twelve in 2000 expires as of December 1, 2002, and district twenty-three must elect a senator in 2002. The senator from district twelve must be elected in 2002 for a term of two years.

SECTION 3. AMENDMENT. Section 54-03-01.10 of the 2001 Supplement to the North Dakota Century Code is amended and reenacted as follows:

54-03-01.10. Staggering of terms of representatives. The term of office of a representative is four years, except a ~~A representative from an even-numbered odd-numbered district must be elected in 1998~~ 2002 for a term of two ~~four years and a representative from an even-numbered district must be elected in 2004 for a term of four years. A representative from an even-numbered district in which there are more than two incumbent representatives as a result of legislative redistricting must be elected in 2002 for a term of two years; based on this requirement, districts twenty and twenty-eight must elect two representatives in 2002. A representative from an odd-numbered district in which there are more than two incumbent representatives as a result of legislative redistricting must be elected in 2002 for a term of four years; based on this requirement, districts twenty-three, thirty-one, and thirty-three must elect representatives in 2002. An even-numbered district in which there is only one incumbent representative elected from that district in 2000 must elect one representative in 2002 for a term of two years; based on this requirement, district twenty-four must elect a representative in 2002. The representatives from district twelve must be elected in 2002 for a term of two years.~~

SECTION 4. A new section to chapter 54-03 of the North Dakota Century Code is created and enacted as follows:

Legislative redistricting. Each legislative district is entitled to one senator and two representatives. The legislative districts of the state are formed as follows:

1. District 1 consists of that part of the city of Williston and that part of Williston Township in Williams County bound by a line commencing at the point where the centerline of thirty-second avenue intersects the centerline of United States highway 2, thence south on thirty-second avenue to the shoreline of Lake Sakakawea, thence east on the shoreline of Lake Sakakawea until its intersection with the west boundary of Stony Creek Township, thence north on a straight line until its intersection with the centerline of Broadway, thence east on Broadway until its intersection with the city limit as the city limit turns north, thence north and west on the city limit until its intersection with the west boundary of Stony Creek Township, thence north on the west boundary of Stony Creek Township until its intersection with the southeast corner of Missouri Ridge Township, thence west on the south boundary of Missouri Ridge Township until its intersection with the centerline of United States highway 2, thence south on United States highway 2 until its intersection with the centerline of forty-second street, thence west on forty-second street and continuing west on fifty-third street until its intersection with the centerline of one hundred thirty-eighth avenue, thence south on one hundred thirty-eighth avenue to the point of beginning.
2. District 2 consists of all of Burke County and Divide County; all of Williams County except that portion contained in District 1; and Bicker, Powers Lake, Powers, Lostwood, White Earth, Sorkness, Cottonwood, James Hill, Myrtle, Manitou, Ross, and Idaho townships in Mountrail County.

3. District 3 consists of Sunda and Surrey townships in Ward County; and that part of the city of Minot and that part of Nedrose Township in Ward County bound by a line commencing at the intersection of the centerline of nineteenth avenue and the centerline of north Broadway, thence south on Broadway until its intersection with the centerline of Burdick Expressway, thence east on Burdick Expressway until its intersection with the centerline of Third Street, thence south on Third Street until its intersection with the centerline of Eleventh Avenue Southeast, thence east on Eleventh Avenue Southeast until its intersection with the centerline of Hiawatha Street, thence south on Hiawatha Street until its intersection with the centerline of Sixteenth Avenue Southeast, thence east on Sixteenth Avenue Southeast until its intersection with the centerline of Thirteenth Street Southeast, thence south on Thirteenth Street Southeast until its intersection with the south boundary of Nedrose Township, thence east on the south boundary of Nedrose Township until its intersection with the southeast corner of Nedrose Township, thence north on the east boundary of Nedrose Township until its intersection with the northeast corner of Nedrose Township, thence west on the north boundary of Nedrose Township until its intersection with the centerline of Twenty-Seventh Street, thence south on Twenty-Seventh Street until its intersection with the extended centerline of Nineteenth Avenue, thence west on the extended centerline of Nineteenth Avenue until its intersection with the centerline of Third Street, thence north and west on Third Street until its intersection with the centerline of Airport Road, thence north on Airport Road until its intersection with the centerline of Nineteenth Avenue, thence west on Nineteenth Avenue to the point of beginning.
4. District 4 consists of all of Mountrail County except that portion contained in District 2; Burt, Rolling Green, Lund, Linton, Vang, Torning, Freedom, Willis, New Prairie, Sawyer, Orlan, Anna, Rice Lake, Hilton, Gasman, Newman, Brilliant, Hiddenwood, Ryder, Cameron, Spring Lake, Rushville, Iota Flat, and Greely townships in Ward County; those portions of McKenzie County and Mercer County within the Fort Berthold reservation; that part of Dunn County within the Fort Berthold reservation; and Halliday unorganized township in Dunn County including the cities of Dodge, Dunn Center, and Halliday; and all of McLean County except that portion contained in District 8.
5. District 5 consists of that part of the city of Minot and Harrison Township in Ward County bound by a line commencing at the intersection of the centerline of the Burlington Northern Railway right of way and the centerline of north Broadway, thence south on Broadway until its intersection with the centerline of Burdick Expressway, thence east on Burdick Expressway until its intersection with the centerline of Third Street, thence south on Third Street until its intersection with the centerline of Eleventh Avenue Southeast, thence east on Eleventh Avenue Southeast until its intersection with the centerline of Hiawatha Street, thence south on Hiawatha Street until its intersection with the centerline of Sixteenth Avenue Southeast, thence east on Sixteenth Avenue Southeast until its intersection with the centerline of Thirteenth Street, thence south on Thirteenth Street until its intersection with the centerline of United States Highway 52, thence west on United States Highway 52 until its intersection with the centerline of United States Highway 83, thence south on United States Highway 83 until its intersection with the north boundary of Afton Township, thence west on the north boundary of Afton Township until its intersection with the centerline of Thirtieth Street, thence north on Thirtieth Street until its intersection with the centerline of Twentieth Avenue, thence west on Twentieth Avenue until its intersection with the centerline of Thirty-Third Street, thence north on Thirty-Third Street until its intersection with the centerline of United States Highway 2, thence east on United States Highway 2 until its intersection

with the centerline of United States highway 83 bypass, thence north on the United States highway 83 bypass until its intersection with the centerline of central avenue, thence east on central avenue until its intersection with the centerline of sixteenth street, thence south on sixteenth street until its intersection with the centerline of the canadian pacific railway right of way, thence east on the canadian pacific railway right of way until its intersection with the centerline of the burlington northern santa fe railway right of way, thence north and east on the burlington northern santa fe railway right of way to the point of beginning.

6. District 6 consists of all of Bottineau County and Renville County; and Denmark, Elmdale, Kenmare, Spencer, Baden, Sauk Prairie, Greenbush, Carbondale, Ree, Carpio, Passport, Berthold, Mayland, Saint Marys, Foxholm, Margaret, McKinley, Maryland, Des Lacs, Mandan, Evergreen, Tolgen, and Shealy townships in Ward County.
7. District 7 consists of all of McHenry County, Pierce County, and Sheridan County; and Pleasant Lake, Knox, York, Leeds, Irvine, Iowa, Twin Lake, Beaver, Lake Ibsen, Normanla, Impark, Broe, Butte Valley, McClellan, Riffin, Albert, and Eldon townships in Benson County.
8. District 8 consists of Andrews, Otis, Butte, Dogden, Greatstone, Horseshoe Valley, Aurena, Byersville, Snow, Malcolm, Medicine Hill, Wise, Lake Williams, Turtle Lake, Victoria, Longfellow, and Mercer townships in McLean County; south McLean unorganized township in McLean County including the city of Washburn; all of the city of Wilton in McLean County and Burleigh County; Underwood unorganized township including the cities of Riverdale and Underwood in McLean County; east McLean unorganized township in McLean County; Painted Woods, Glenview, Naughton, and Gibbs townships in Burleigh County; and that part of Burnt Creek-Riverview unorganized township, Hay Creek Township, and Apple Creek Township in Burleigh County and the city of Bismarck bound by a line commencing at the intersection of the centerline of United States highway 83 and the north boundary of Burnt Creek-Riverview unorganized township, thence south on United States highway 83 until its intersection with the centerline of interstate highway 94, thence east on interstate highway 94 until its intersection with the centerline of Bismarck expressway, thence south on Bismarck expressway until its intersection with the centerline of main avenue, thence east on main avenue until its intersection with the centerline of fifty-second street, thence south on fifty-second street until its intersection with the centerline of apple creek road, thence east on apple creek road until its intersection with the east boundary of Apple Creek Township, thence north on the east boundary of Apple Creek Township, the east boundary of Gibbs Township, and the east boundary of Naughton Township to the northeast corner of Naughton Township, thence west on the north boundary of Naughton Township and Burnt Creek-Riverview unorganized township to the point of beginning.
9. District 9 consists of Rolette County.
10. District 10 consists of Cavalier County; all of Towner County except that portion contained in District 15; and all of Pembina County except that portion contained in District 16.
11. District 11 consists of that part of the city of Fargo in Cass County bound by a line commencing at the intersection of an extended line from the centerline of eleventh avenue south and the centerline of the Red River, thence west on eleventh avenue south until its intersection with the centerline of United States highway 81, thence north on United States highway 81 until its intersection with the centerline of ninth avenue south.

thence west on ninth avenue south until its intersection with the centerline of Cass County drain number three, thence north along Cass County drain number three until its intersection with the centerline of sixth avenue south, thence west on sixth avenue south until its intersection with the centerline of twenty-fifth street, thence north on twenty-fifth street until its intersection with the centerline of fifth avenue south, thence west on fifth avenue south and an extended straight line until its intersection with the centerline of interstate highway 29, thence south on interstate highway 29 until its intersection with the centerline of thirteenth avenue south, thence east on thirteenth avenue south until its intersection with the centerline of thirty-fourth street, thence south on thirty-fourth street until its intersection with the centerline of fifteenth avenue south, thence east on fifteenth avenue south until its intersection with the centerline of thirty-second street, thence south on thirty-second street until its intersection with the centerline of seventeenth avenue south, thence east on seventeenth avenue south until its intersection with the centerline of twenty-fifth street, thence south on twenty-fifth street until its intersection with the centerline of interstate highway 94, thence east on interstate highway 94 until its intersection with the centerline of the Red River, thence north on the Red River to the point of beginning.

12. District 12 consists of all of the city of Frontier and the city of Briarwood in Cass County; and that part of Barnes and Stanley townships and that part of the city of Fargo and the city of West Fargo in Cass County bound by a line commencing at the intersection of an extended straight line of the centerline of fifty-second avenue south and the centerline of the Red River, thence west on fifty-second avenue south until its intersection with the centerline of United States highway 81, thence south on United States highway 81 until its intersection with the centerline of sixty-fourth avenue south, thence west on sixty-fourth avenue south until its intersection with the centerline of Cass County drain number fifty-three, thence north on Cass County drain number fifty-three until its intersection with the centerline of fifty-second avenue south, thence west on fifty-second avenue south until its intersection with the centerline of interstate highway 29, thence north on interstate highway 29 until its intersection with the centerline of an extended straight line from seventeenth avenue south, thence east on that line and seventeenth avenue south until its intersection with the centerline of thirty-fifth street, thence north on thirty-fifth street until its intersection with the centerline of fifteenth avenue south, thence east on fifteenth avenue south until its intersection with the centerline of thirty-fourth street, thence north on thirty-fourth street until its intersection with the centerline of thirteenth avenue south, thence west on thirteenth avenue south until its intersection with the centerline of interstate highway 29, thence north on interstate highway 29 until its intersection with the centerline of main avenue, thence west on main avenue until its intersection with the centerline of seventeenth street in West Fargo, thence south on seventeenth street and an extended straight line in West Fargo and Fargo until its intersection with the centerline of interstate highway 94, thence west on interstate highway 94 until its intersection with the extended centerline of fifty-seventh street, thence south on fifty-seventh street until its intersection with the centerline of one hundredth avenue, thence east on one hundredth avenue and an extended straight line until its intersection with the centerline of the Red River, thence north on the Red River to the point of beginning.
13. District 13 consists of that part of Barnes and Mapleton townships and the city of West Fargo in Cass County bound by a line commencing at the intersection of the centerline of main avenue and the centerline of seventeenth street, thence west on main avenue until its intersection with the centerline of center street, also known as state highway 294, thence

north on center street until its intersection with the centerline of twelfth avenue north, thence west on twelfth avenue north and thirty-sixth avenue until its intersection with the centerline of thirty-eighth street, thence south on thirty-eighth street until its intersection with the centerline of thirty-eighth avenue, thence east and south on thirty-eighth avenue following township roads until its intersection with the east boundary of Mapleton Township, thence south on a straight line following the east boundary of Mapleton Township until its intersection with the southwest corner of Barnes Township, thence east on the south boundary of Barnes Township until its intersection with fifty-seventh street, thence north on fifty-seventh street and an extended straight line until its intersection with the centerline of interstate highway 94, thence east on interstate highway 94 until its intersection with the eastern boundary of the West Fargo city limit, thence north following the city limit and seventeenth street to the point of beginning.

14. District 14 consists of all of Wells County and Kidder County; Esmond, Isabel, Rich Valley, Hesper, East Fork, and Arne townships in Benson County; and all of Burleigh County except those portions contained in Districts 8, 30, 32, 35, and 17.
15. District 15 consists of all of Ramsey County; and Atkins, Bethel, Cando, Coolin, Maza, Olson, Springfield, and Zion townships in Towner County.
16. District 16 consists of Walsh County; and Drayton, Lincoln, and Midland townships in Pembina County.
17. District 17 consists of all of Brenna Township in Grand Forks County; and that part of Grand Forks Township and that part of the city of Grand Forks in Grand Forks County bound by a line commencing at the intersection of an extended straight line of the centerline of lanark avenue and the centerline of the Red River, thence southwest on lanark avenue until its intersection with the centerline of lincoln drive, thence west on lincoln drive and eighth avenue south until the intersection of the centerline of eighth avenue south and the centerline of belmont road, thence south on belmont road until its intersection with the centerline of tenth avenue south, thence west on tenth avenue south until its intersection with the centerline of washington street, thence south on washington street until its intersection with the centerline of thirty-second avenue south, thence west on thirty-second avenue south until its intersection with the centerline of forty-second street, thence north on forty-second street until its intersection with the centerline of the burlington northern santa fe railway right of way, thence west on the burlington northern santa fe railway right of way until its intersection with the centerline of fifty-fifth street, thence north on fifty-fifth street until its intersection with the centerline of gateway drive, thence west on gateway drive and United States highway 2 until its intersection with the northwest corner of Brenna Township, thence south on the west boundary of Brenna Township to the southwest corner of Brenna Township, thence east on the south boundary of Brenna Township and the south boundary of Grand Forks Township to the centerline of the Red River, thence north on the Red River to the point of beginning.
18. District 18 consists of Blooming, Falconer, and Rye townships in Grand Forks County; and that portion of the city of Grand Forks and Mekinock Township in Grand Forks County bound by a line commencing at the intersection of an extended straight line of the centerline of lanark avenue and the centerline of the Red River, thence southwest on lanark avenue until its intersection with the centerline of lincoln drive, thence west on lincoln drive and eighth avenue south until the intersection of the centerline of eighth avenue south and the centerline of belmont road, thence south on

belmont road until its intersection with the centerline of tenth avenue south, thence west on tenth avenue south until its intersection with the centerline of washington street, thence south on washington street until its intersection with the centerline of library circle, thence west and northwest on library circle until its intersection with the centerline of twentieth avenue south, thence west on twentieth avenue south until its intersection with the centerline of twentieth street, thence north on twentieth street and an extended straight line until its intersection with the centerline of the burlington northern santa fe railway right of way, thence east on the burlington northern santa fe railway right of way until its intersection with the centerline of washington street, thence north on washington street until its intersection with the centerline of sixth avenue north, thence west on sixth avenue north until its intersection with the centerline of twentieth street, thence north on twentieth street until its intersection with the centerline of gateway drive, thence west on gateway drive and United States highway 2 until its intersection with the south entrance of the Grand Forks air force base, known as elson street, thence north on elson street until its intersection with the centerline of seventh avenue, thence east on seventh avenue until the extended centerline of seventh avenue intersects with the centerline of j street, thence south on j street until its intersection with the centerline of juniper avenue, thence east on juniper avenue until its extended centerline intersects the west boundary of Blooming Township, thence north on the west boundary of Blooming Township to the northwest corner of Blooming Township, thence east on the north boundary of Blooming Township, Rye Township, and Falconer Township to the centerline of the Red River, thence south on the Red River to the point of beginning.

19. District 19 consists of all of Grand Forks County except those portions contained in Districts 17, 18, 20, 42, and 43.
20. District 20 consists of all of Steele County and Traill County; all of the city of Reynolds in Grand Forks County and Traill County; and Pierce, Lake Town, Dazey, Sibley Trail, Baldwin, Ellsberry, Uxbridge, Edna, Rogers, Ashtabula, Grand Prairie, Minnie Lake, Brimer, Anderson, Stewart, Getchell, Nottmiller, Welmer, Alta, Oriska, Eckelson, Hobart, and Potter townships in Barnes County.
21. District 21 consists of that part of the city of Fargo and that part of the city of West Fargo in Cass County bound by a line commencing at the intersection of an extended line from the centerline of eleventh avenue south and the centerline of the Red River, thence west on eleventh avenue south until its intersection with the centerline of United States highway 81, thence north on United States highway 81 until its intersection with the centerline of ninth avenue south, thence west on ninth avenue south until its intersection with the centerline of Cass County drain number three, thence north on Cass County drain number three until its intersection with the centerline of sixth avenue south, thence west on sixth avenue south until its intersection with the centerline of twenty-fifth street, thence north on twenty-fifth street until its intersection with the centerline of fifth avenue south, thence west on fifth avenue south and an extended straight line until its intersection with the centerline of interstate highway 29, thence north on interstate highway 29 until its intersection with the centerline of main avenue, thence west on main avenue until its intersection with center street, also known as state highway 294, thence north on state highway 294 until its intersection with the centerline of twelfth avenue north, thence east on twelfth avenue north until its intersection with the centerline of United States highway 81, thence south on United States highway 81 until its intersection with the centerline of the burlington northern santa fe railway right of way, thence east on the burlington

northern santa fe railway right of way until its intersection with the centerline of the Red River, thence south on the Red River to the point of beginning.

22. District 22 consists of all of Cass County except those portions contained in Districts 11, 12, 13, 21, 41, 44, 45, and 46.
23. District 23 consists of all of Eddy County, Griggs County, and Nelson County; and all of Benson County except those portions contained in Districts 7 and 14.
24. District 24 consists of all of Barnes County except that portion contained in District 20; that part of the city of Enderlin in Ransom County; and Fort Ransom, Moore, Northland, Preston, Liberty, Springer, Tuller, Casey, Hanson, Elliott, Island Park, Big Bend, Isley, Allaghamy, and Bale townships in Ransom County.
25. District 25 consists of Walcott, Eagle, Colfax, Abercrombie, Ibsen, Dwight, Mooreton, Center, Brandenburg, Summit, Waldo, De Vilbo, Fairmount, Greendale, and LaMars townships in Richland County and the city of Hankinson in Richland County.
26. District 26 consists of that part of the city of Jamestown and Bloom and Woodbury townships in Stutsman County bound by a line commencing at the intersection of the centerline of United States highway 281 and thirty-seventh street, thence north on United States highway 281 until its intersection with the centerline of the James River, thence west and north on the James River until its intersection with the centerline of the burlington northern santa fe railway right of way, thence west on the burlington northern santa fe railway right of way until its intersection with the Jamestown city limit and the centerline of eighty-second avenue, thence north, east, and south following the city limit until the city limit intersects the centerline of twenty-seventh avenue, thence south on twenty-seventh avenue until its intersection with the centerline of fifth street, thence east on fifth street and following the city limit east and south until its intersection with the centerline of fourth street, thence west on fourth street until its intersection with the centerline of twenty-seventh avenue, thence south on twenty-seventh avenue and an extended straight line and eighty-fifth avenue, also identified as Stutsman county 39, until its intersection with the centerline of thirty-seventh street, thence west on thirty-seventh street to the point of beginning.
27. District 27 consists of all of Sargent County; that part of Richland County not contained in District 25; that part of Ransom County not contained in District 24; and Porter, Wright, James River Valley, Divide, Maple, Yorktown, Clement, Bear Creek, Kentner, Kent, Hudson, Riverdale, Ellendale, Van Meter, Ada, Port Emma, and Lovell townships in Dickey County.
28. District 28 consists of all of Emmons County, Logan County, and McIntosh County; Swede, Ray, Nora, Wano, Henrietta, Grand Rapids, Pearl Lake, Greenville, Norden, Pomona View, Golden Glen, Willowbank, Dean, Ryan, Ovid, and Badger townships in LaMoure County; and all of Dickey County except that portion contained in District 27.
29. District 29 consists of all of Foster County; all of LaMoure County except that portion contained in District 28; and all of Stutsman County except that portion contained in District 26.

30. District 30 consists of that portion of the city of Bismarck, the city of Lincoln, and Lincoln-Fort Rice unorganized township in Burleigh County bound by a line commencing at the centerline of main avenue and the centerline of ninth street, thence east on main avenue until its intersection with the centerline of twelfth street, thence south on twelfth street until its intersection with the centerline of front avenue, thence east on front avenue until its intersection with the centerline of sixteenth street, thence south on sixteenth street until its intersection with the centerline of bowen avenue, thence east on bowen avenue until its intersection with the centerline of seventeenth street, thence south on seventeenth street until its intersection with the centerline of michigan avenue, thence east on michigan avenue until its intersection with the centerline of seventeenth street, thence south on seventeenth street and an extended straight line until its intersection with the centerline of Bismarck expressway, thence east on Bismarck expressway until its intersection with the centerline of airport road, thence south on airport road until its intersection with the centerline of university drive, thence west on university drive until its intersection with the centerline of south twelfth street, thence south on south twelfth street until its intersection with the centerline of burleigh avenue, thence west on burleigh avenue until its intersection with the centerline of washington street, thence north on washington street until its intersection with the southeast corner of the northeast quarter of section 8 of Township 138-80, thence west on a straight line following the quarter section line to the southwest corner of the northeast quarter of section 8 of Township 138-80, thence north on a straight line following the quarter section line until its intersection with the centerline of Bismarck expressway, thence west on Bismarck expressway until its intersection with the centerline of the Missouri River, thence south on the Missouri River until its intersection with the centerline of an extended line from fifty-second street, thence north on fifty-second street and an extended straight line until its intersection with the centerline of main avenue, also known as old highway 10, thence west on main avenue until its intersection with the centerline of Bismarck expressway, thence north on Bismarck expressway until its intersection with the centerline of divide avenue, thence west, south, and west on divide avenue until its intersection with the centerline of twenty-sixth street, thence south on twenty-sixth street until its intersection with the centerline of boulevard avenue, thence west on boulevard avenue until its intersection with the centerline of twelfth street, thence south on twelfth street until its intersection with the centerline of east avenue e, thence west on east avenue e until its intersection with the centerline of ninth street, thence south on ninth street to the point of beginning.

31. District 31 consists of all of Grant County and Sloux County; all of Hettinger County except that portion contained in District 36; and that part of the city of Mandan and Morton County bound by a line commencing at the intersection of the centerline of county road 84 and the centerline of interstate highway 94, thence east on interstate highway 94 until its intersection with the centerline of an extended straight line from twenty-fifth avenue in Mandan unorganized township, thence north on twenty-fifth avenue until its intersection with the centerline of thirty-seventh street, thence east on thirty-seventh street until its intersection with the centerline of highland road, thence south on highland road until its intersection with the Mandan city limit, thence south and east on the city limit until its intersection with the centerline of the Missouri River, thence south on the Missouri River until its intersection with the centerline of business interstate highway 94, thence north and west on business interstate highway 94 until its intersection with the centerline of main avenue, thence east on main avenue until its intersection with the centerline of the burlington northern santa fe railway right of way, thence north on the burlington northern santa fe railway right of way until its intersection with the extended centerline of

fourth street, thence west on the extended centerline of fourth street until its intersection with the centerline of Mandan avenue, thence north and west on Mandan avenue until its intersection with the centerline of interstate highway 94, thence west on interstate highway 94 until its intersection with the Mandan city limit, thence following the city limit south, east, and north until the city limit intersects the centerline of Fort McKeen road, thence south on Fort McKeen road and state highway 1806 until its intersection with the centerline of county road 138A, thence east on county road 138A and an extended line until its intersection with the centerline of the Missouri River, thence south on the Missouri River to the south boundary of Morton County, thence following the Morton County line west, south, and north until its intersection with the centerline of county road 84, thence north on county road 84 to the point of beginning.

32. District 32 consists of that part of the city of Bismarck and Lincoln-Fort Rice unorganized township in Burleigh County bound by a line commencing at the centerline of main avenue and the centerline of ninth street, thence east on main avenue until its intersection with the centerline of twelfth street, thence south on twelfth street until its intersection with the centerline of front avenue, thence east on front avenue until its intersection with the centerline of sixteenth street, thence south on sixteenth street until its intersection with the centerline of bowen avenue, thence east on bowen avenue until its intersection with the centerline of seventeenth street, thence south on seventeenth street until its intersection with the centerline of michigan avenue, thence east on michigan avenue until its intersection with the centerline of seventeenth street, thence south on seventeenth street and an extended straight line until its intersection with the centerline of Bismarck expressway, thence east on Bismarck expressway until its intersection with the centerline of airport road, thence south on airport road until its intersection with the centerline of university drive, thence west on university drive until its intersection with the centerline of south twelfth street, thence south on south twelfth street until its intersection with the centerline of burleigh avenue, thence west on burleigh avenue until its intersection with the centerline of washington street, thence north on washington street until its intersection with the southeast corner of the northeast quarter of section 8 of Township 138-80, thence west on a straight line following the quarter section line to the southwest corner of the northeast quarter of section 8 of Township 138-80, thence north on a straight line following the quarter section line until its intersection with the centerline of Bismarck expressway, thence west on Bismarck expressway until its intersection with the centerline of the Missouri River, thence north on the Missouri River until its intersection with the centerline of main avenue, thence east on main avenue until its intersection with the centerline of rosser avenue, thence east on rosser avenue until its intersection with the centerline of bell street, thence north on bell street until its intersection with the centerline of avenue c, thence east on avenue c until its intersection with the centerline of griffin street, thence north on griffin street and an extended straight line until its intersection with the Bismarck park district bike trail, thence east on the Bismarck park district bike trail and an extended straight line until its intersection with the centerline of washington street, thence south on washington street until its intersection with the centerline of west avenue c, thence east on west avenue c until its intersection with the centerline of first street, thence south on first street until its intersection with the centerline of main avenue, thence east on main avenue to the point of beginning.

33. District 33 consists of all of Oliver County; all of Mercer County except that portion contained in District 4; and all of Morton County except that portion contained in Districts 31, 34, and 36.

34. District 34 consists of that portion of the city of Mandan and that part of Mandan unorganized township bound by a line commencing at the intersection of the centerline of business interstate highway 94 and the centerline of the Heart River on the western city limit of Mandan, thence south, east, and north following the Mandan city limit until the city limit intersects the centerline of Fort McKeen road, thence south and east on Fort McKeen road and state highway 1806 until its intersection with the centerline of county highway 138A, thence east on county road 138A and an extended straight line until its intersection with the centerline of the Missouri River, thence north on the Missouri River until its intersection with the centerline of business interstate highway 94, thence north and west on business interstate highway 94 until its intersection with the centerline of main avenue, thence east on main avenue until its intersection with the centerline of the burlington northern santa fe railway right of way, thence north on the burlington northern santa fe railway right of way until its intersection with the centerline of fourth street, thence west on the extended centerline of fourth street until its intersection with the centerline of Mandan avenue, thence north and west on Mandan avenue until its intersection with the centerline of interstate highway 94, thence west on interstate highway 94 until its intersection with the Mandan city limit, thence south and east following the Mandan city limit to the point of beginning.
35. District 35 consists of that part of the city of Bismarck and that part of Hay Creek Township in Burleigh County bound by a line commencing at the intersection of the centerline of main avenue and the centerline of ninth street, thence west on main avenue until its intersection with the centerline of first street, thence north on first street until its intersection with the centerline of avenue c, thence west on avenue c until its intersection with the centerline of washington street, thence north on washington street until its intersection with the extended centerline of the Bismarck park district bike trail, thence west on the Bismarck park district bike trail until its intersection with the extended centerline of griffin street, thence south on griffin street until its intersection with the centerline of avenue c, thence west on avenue c until its intersection with the centerline of bell street, thence south on bell street until its intersection with the centerline of rosser avenue, thence west on rosser avenue until its intersection with the centerline of main avenue, thence west on main avenue until its intersection with the centerline of the Missouri River, thence north on the Missouri River until its intersection with the centerline of interstate highway 94, thence east on interstate highway 94 until its intersection with the centerline of divide avenue, thence south and east on divide avenue until its intersection with the centerline of fourth street, thence north on fourth street until its intersection with the centerline of interstate highway 94, thence east on interstate highway 94 until its intersection with the centerline of Bismarck expressway, thence south on Bismarck expressway until its intersection with the centerline of divide avenue, thence west, south, and west on divide avenue until its intersection with the centerline of twenty-sixth street, thence south on twenty-sixth street until its intersection with the centerline of boulevard avenue, thence west on boulevard avenue until its intersection with the centerline of twelfth street, thence south on twelfth street until its intersection with the centerline of east avenue e, thence west on east avenue e until its intersection with the centerline of ninth street, thence south on ninth street to the point of beginning.
36. District 36 consists of all of Stark County except that portion contained in District 37; all of Dunn County except that portion contained in District 4; Kunze, Clark, New England, Havelock, Strehlow, Teepee Butte, Kennedy, and Wagendorf townships in Hettinger County; and that portion of Morton County bound by a line commencing at the intersection of the centerline of

state highway 49 and the north boundary of Morton County, thence west on the Morton County line to the west boundary of Morton County, thence south on the west boundary of Morton County to the south boundary of Morton County, thence east on the south boundary of Morton County and continuing east on the centerline of forty-eighth street until its intersection with the centerline of county road 87, thence north and west on county road 87 until its intersection with the centerline of county road 139, thence north and east on county road 139 until its intersection with the centerline of sixteenth avenue, thence north on sixteenth avenue until its intersection with the centerline of interstate highway 94, thence west on interstate highway 94 until its intersection with the centerline of state highway 49, thence north on state highway 49 to the point of beginning.

37. District 37 consists of that part of the city of Dickinson and adjacent unorganized territory to the east in Stark County bound by a line commencing at the intersection of the centerline of Broadway and the centerline of state avenue, thence north on state avenue and the city limit until the city limit turns west, thence west and north following the city limit until its intersection with the centerline of twenty-first street, thence east on twenty-first street until its intersection with the centerline of tenth avenue west, thence north on tenth avenue west until its intersection with the centerline of twenty-fifth street, thence east on twenty-fifth street until its intersection with the centerline of sixth avenue west, thence south on sixth avenue west until its intersection with the centerline of twenty-third street, thence east on twenty-third street and an extended straight line until its intersection with the centerline of third avenue west, thence south on third avenue west until its intersection with the centerline of twenty-first street, thence east on twenty-first street until its intersection with the centerline of tenth avenue east, thence south on tenth avenue east and an extended line until its intersection with eighth street southeast, thence west on eighth street southeast until its intersection with the city limit, thence south, west, and north on the city limit to the point of beginning.
38. District 38 consists of all of Afton, Burlington, and Kirkelle townships in Ward County and those portions of Eureka, Harrison, and Waterford townships and that part of the city of Minot not contained in Districts 3, 5, and 40.
39. District 39 consists of all of Adams County, Billings County, Bowman County, Golden Valley County, and Slope County; and all of McKenzie County except that portion contained in District 4.
40. District 40 consists of all of Tatman Township and those portions of Eureka, Harrison, and Nedrose townships and that part of the city of Minot bound by a line commencing at the intersection of the centerline of the Canadian Pacific railway right of way and the centerline of sixth street, thence north on sixth street until its intersection with the centerline of central avenue, thence west on central avenue until its intersection with the centerline of eighth street, thence north on eighth street until its intersection with the centerline of seventh avenue, thence west on seventh avenue until its intersection with the centerline of sixteenth street, thence north on sixteenth street until its intersection with the centerline of twenty-first avenue, thence west on twenty-first avenue until its intersection with the centerline of thirtieth street in Harrison Township, thence north on thirtieth street continuing through Eureka Township to the south boundary of Waterford Township, also identified as one hundred twenty-eighth avenue, thence east on the south boundary of Waterford Township to the east boundary of Waterford Township, also identified as sixteenth street, thence north on the east boundary of Waterford Township and sixteenth street until its intersection with the centerline of bomber avenue, thence northwest

on bomber avenue until its intersection with the centerline of peacekeeper, thence northeast on peacekeeper until its intersection with the west boundary of Waterford Township, thence north on the west boundary of Waterford Township to the northwest corner of Tatman Township, thence on a line east, south, and west around Tatman Township until its intersection with the northeast corner of Eureka Township, thence south on the east boundary of Eureka Township to the southeast corner of Eureka Township, also identified as forty-sixth avenue, thence east on forty-sixth avenue until its intersection with the centerline of twenty-seventh street, thence south on twenty-seventh street until its intersection with an extended line from the centerline of nineteenth avenue, thence west on nineteenth avenue until its intersection with the centerline of third street, thence north and west on third street until its intersection with the centerline of airport road, thence north and west on airport road until its intersection with the centerline of nineteenth avenue, thence west on nineteenth avenue until its intersection with the centerline of Broadway, thence south on Broadway until its intersection with the centerline of the Burlington Northern Santa Fe railway right of way, thence south and west on the Burlington Northern Santa Fe railway right of way until its intersection with the centerline of the Canadian Pacific railway right of way, thence west on the Canadian Pacific railway right of way to the point of beginning.

41. District 41 consists of the city of Prairie Rose and that part of the city of Fargo, Barnes Township, and Stanley Township in Cass County bound by a line commencing at the intersection of the centerline of Interstate highway 29 and the centerline of fifty-second avenue south, thence east on fifty-second avenue south until its intersection with the centerline of twenty-fifth street, thence north on twenty-fifth street until its intersection with the centerline of twenty-seventh avenue south, thence east on twenty-seventh avenue south until its intersection with the centerline of eighteenth street, thence north on eighteenth street until its intersection with the centerline of twenty-fifth avenue, thence east on twenty-fifth avenue until its intersection with the centerline of seventeenth street, thence north on seventeenth street and an extended straight line until its intersection with Interstate highway 94, thence west on Interstate highway 94 until its intersection with the centerline of twenty-fifth street, thence north on twenty-fifth street until its intersection with the centerline of seventeenth avenue south, thence west on seventeenth avenue south until its intersection with the centerline of thirty-second street, thence north on thirty-second street until its intersection with the centerline of fifteenth avenue south, thence west on fifteenth avenue south until its intersection with the centerline of thirty-fifth street, thence south on thirty-fifth street until its intersection with the centerline of seventeenth avenue south, thence west on seventeenth avenue south and an extended straight line until its intersection with the centerline of Interstate highway 29, thence south on Interstate highway 29 to the point of beginning.

42. District 42 consists of that part of the city of Grand Forks in Grand Forks County bound by a line commencing at the intersection of the centerline of gateway drive and the centerline of fifty-fifth street, thence east on gateway drive until its intersection with the centerline of twentieth street, thence south on twentieth street until its intersection with the centerline of sixth avenue north, thence east on sixth avenue north until its intersection with the centerline of Washington street, thence south on Washington street until its intersection with the centerline of the Burlington Northern Santa Fe railway right of way, thence west on the Burlington Northern Santa Fe railway right of way until its intersection with the centerline of fifty-fifth street, thence north on fifty-fifth street to the point of beginning.

43. District 43 consists of that part of Grand Forks Township and that part of the city of Grand Forks in Grand Forks County bound by a line commencing at the intersection of the centerline of Washington Street and the centerline of thirty-second Avenue South, thence west on thirty-second Avenue South until its intersection with the centerline of forty-second Street, thence north on forty-second Street until its intersection with the centerline of the Burlington Northern Santa Fe Railway right of way, thence east on the Burlington Northern Santa Fe Railway right of way until its intersection with an extended line from the centerline of Twentieth Street, thence south on Twentieth Street until its intersection with the centerline of Twentieth Avenue South, thence east on Twentieth Avenue South until its intersection with the centerline of Library Circle, thence south and east on Library Circle until its intersection with the centerline of Washington Street, thence south on Washington Street to the point of beginning.
44. District 44 consists of that part of the city of Fargo in Cass County bound by a line commencing at the intersection of an extended line from the centerline of thirty-second Avenue North and the centerline of the Red River, thence west on thirty-second Avenue North until its intersection with the centerline of Eagle Street Northeast, thence north and west on Eagle Street Northeast until its intersection with the centerline of Peterson Parkway, thence north on Peterson Parkway until its intersection with the centerline of thirty-fifth Avenue, thence west on thirty-fifth Avenue until its intersection with the centerline of Longfellow Road, thence south and west on Longfellow Road until its intersection with the centerline of thirty-second Avenue North, thence west on thirty-second Avenue North until its intersection with the centerline of Broadway, thence south on Broadway until its intersection with the centerline of seventeenth Avenue North, thence west on seventeenth Avenue North until its intersection with the centerline of Eighth Street, thence south on Eighth Street until its intersection with the centerline of Twelfth Avenue North, thence west on Twelfth Avenue North until its intersection with the centerline of United States Highway 81, also known as University Drive, thence south on University Drive until its intersection with the centerline of the Burlington Northern Santa Fe Railway right of way, thence east on the Burlington Northern Santa Fe Railway right of way until its intersection with the centerline of the Red River, thence north on the Red River to the point of beginning.
45. District 45 consists of the city of North River, the city of Harwood, and the city of Belle's Acres; and that part of the city of Fargo, the city of West Fargo, Fargo Township, Harwood Township, Reed Township, and Raymond Township bound by a line commencing at the intersection of the extended centerline of thirty-second Avenue North and the centerline of the Red River, thence west on thirty-second Avenue North until its intersection with the centerline of Eagle Street Northeast, thence north and west on Eagle Street Northeast until its intersection with the centerline of Peterson Parkway, thence north on Peterson Parkway until its intersection with the centerline of thirty-fifth Avenue, thence west on thirty-fifth Avenue until its intersection with the centerline of Longfellow Road, thence south and west on Longfellow Road until its intersection with the centerline of thirty-second Avenue North, thence west on thirty-second Avenue North until its intersection with the centerline of Broadway, thence south on Broadway until its intersection with the centerline of seventeenth Avenue North, thence west on seventeenth Avenue North until its intersection with the centerline of Eighth Street, thence south on Eighth Street until its intersection with the centerline of Twelfth Avenue North, thence west on Twelfth Avenue North until its intersection with the centerline of twenty-sixth Street in West Fargo, thence north on twenty-sixth Street and ninety-third Street until its intersection with the centerline of sixty-fourth Avenue, thence east on sixty-fourth Avenue until its intersection with the centerline of the west

boundary of Reed Township, thence north on the west boundary of Reed Township until its intersection with the centerline of the south boundary of Harwood Township, thence west on the south boundary of Harwood Township until its intersection with the centerline of the west boundary of Harwood Township, thence north on the west boundary of Harwood Township until its intersection with the centerline of twenty-seventh street, thence east on twenty-seventh street and an extended line until its intersection with the centerline of the Red River, thence south on the Red River to the point of beginning.

46. District 46 consists of that part of the city of Fargo and Stanley Township in Cass County bound by a line commencing at the intersection of the extended centerline of fifty-second avenue south and the centerline of the Red River, thence west on fifty-second avenue south until its intersection with the centerline of United States highway 81, thence south on United States highway 81 until its intersection with the centerline of sixty-fourth avenue south, thence west on sixty-fourth avenue south until its intersection with the centerline of Cass County drain number fifty-three, thence north on Cass County drain number fifty-three until its intersection with the centerline of fifty-second avenue south, thence east on fifty-second avenue south until its intersection with the centerline of twenty-fifth street, thence north on twenty-fifth street until its intersection with the centerline of twenty-seventh avenue south, thence east on twenty-seventh avenue south until its intersection with the centerline of eighteenth street, thence north on eighteenth street until its intersection with the centerline of twenty-fifth avenue south, thence east on twenty-fifth avenue south until its intersection with the centerline of seventeenth street, thence north on seventeenth street and an extended straight line until its intersection with the centerline of Interstate highway 94, thence east on Interstate highway 94 to the centerline of the Red River, thence south on the Red River to the point of beginning.
47. District 47 consists of that part of the city of Bismarck and that part of Hay Creek Township and Burnt Creek-Riverview unorganized township bound by a line commencing at the intersection of the centerline of Interstate highway 94 and the centerline of the Missouri River, thence east on Interstate highway 94 until its intersection with the centerline of divide avenue, thence south and east on divide avenue until its intersection with the centerline of fourth street, thence north on fourth street until its intersection with the centerline of Interstate highway 94, thence east on Interstate highway 94 until its intersection with the centerline of United States highway 83, thence north on United States highway 83 until its intersection with the north boundary of Burnt Creek-Riverview unorganized township, thence west on the north boundary of Burnt Creek-Riverview unorganized township until its intersection with the centerline of the Missouri River, thence south on the Missouri River to the point of beginning.

SECTION 5. REPEAL. Section 54-03-01.9 of the North Dakota Century Code is repealed.

SECTION 6. SECRETARY OF STATE TO MODIFY ELECTION DEADLINES AND PROCEDURES. If, as a result of a delay in implementation of this Act, it becomes necessary to modify election deadlines and procedures for the conduct of the 2002 primary election, the secretary of state, in consultation with city and county election officials, shall adopt modified election deadlines and procedures to allow the conduct of the 2002 primary election as scheduled. The modified deadlines and procedures may address filing and publishing deadlines and any other matters necessary to accommodate the conduct of the primary election.

SECTION 7. LEGISLATIVE INTENT - BOUNDARIES. It is the intent of the legislative assembly that although this Act is effective on December 7, 2001, the members of the legislative assembly elected under the redistricting plan effective on December 6, 2001, shall continue to serve until implementation of this Act. Any reference in the legislative district descriptions to a city limit or the Fort Berthold reservation boundary as a boundary line refers to the limit or boundary as it existed on January 1, 2000, as shown on the 2000 census maps. A legislative district boundary using the Fort Berthold reservation or city limit lines does not migrate as the Fort Berthold reservation boundary or city limits migrate. For purposes of legislative district descriptions, unless cities are otherwise specifically named, townships encompass all the territory within their outer boundaries.

SECTION 8. EFFECTIVE DATE. This Act becomes effective on December 7, 2001."

Renumber accordingly

Date: 11-26-01
Roll Call Vote #: 1

**2001 SPECIAL SESSION JOINT LEGISLATIVE REDISTRICTING COMMITTEE
ROLL CALL VOTES
BILL/RESOLUTION NO. SB2456**

☐ Subcommittee on Joint Legislative Redistricting Committee
or
☐ Conference Committee

Legislative Council Amendment Number 10825.0218

Action Taken

Adopt Amendment & Re-Refer to Committee

Motion Made By Rep. Larson Seconded By Rep. Monson

Senators	Yes	No	Representatives	Yes	No
Senator Holmberg, Chair	✓		Representative Timm	✓	
Senator Bowman	✓		Representative Aarsvold		✓
Senator Christmann	✓		Representative Carlson	✓	
Senator Freborg	✓		Representative Devlin	✓	
Senator Kringstad	✓		Representative Froseth	✓	
Senator T. Mathern		✓	Representative Gulleason		✓
Senator Tomac		✓	Representative Hanson		✓
			Representative Monson	✓	

Total (Yes) 10 No 5

Absent 0

Floor Assignment Senator Holmberg

If the vote is on an amendment, briefly indicate intent:

PROPOSED AMENDMENTS TO SENATE BILL NO. 2456

Page 21, replace lines 1 through 17 with:

"37. District 37 consists of that part of the city of Dickinson and adjacent unorganized territory in Stark County bound by a line commencing at the intersection of the centerline of Broadway and the centerline of state avenue, thence north on state avenue until its intersection with the centerline of business interstate highway 94, thence west and north on business interstate highway 94 until its intersection with the centerline of interstate highway 94, thence east on interstate highway 94 until its intersection with the centerline of state avenue, thence north on state avenue until its intersection with the centerline of thirty-fourth street, thence east on thirty-fourth street until its intersection with the centerline of tenth avenue east, thence south on tenth avenue east until its intersection with the centerline of interstate highway 94, thence east on interstate highway 94 until its intersection with the centerline of twenty-fifth avenue, thence south on twenty-fifth avenue until its intersection with the centerline of villard street, thence west on villard street until its intersection with the centerline of tenth avenue east, thence south on tenth avenue east until its intersection with the centerline of the Burlington Northern Santa Fe railway right of way, thence west on the Burlington Northern Santa Fe railway right of way until its intersection with the centerline of fourth avenue east, thence south on fourth avenue east until its intersection with the extended centerline of Broadway, thence east on that line and Broadway until its intersection with the centerline of the Heart River, thence south and west on the Heart River until its intersection with the extended centerline of state avenue, thence north on state avenue to the point of beginning."

Renumber accordingly

#1

Date: 11/27/01
Roll Call Vote #: 1

2001 SPECIAL SESSION JOINT LEGISLATIVE REDISTRICTING COMMITTEE
ROLL CALL VOTES
BILL/RESOLUTION NO. SB 2456

☐ Subcommittee on _____
or
☐ Conference Committee

Legislative Council Amendment Number Wald Amend. 10825.0211

Action Taken Do Pass

Motion Made By Rep. Froseth Seconded By Rep. 1110115021

Representatives	Yes	No	Senators	Yes	No
TIMM	✓		HOLMBERG	✓	
CARLSON	✓		BOWMAN	✓	
DEVLIN	✓		CHRISTMANN	✓	
FROSETH	✓		FREBORG	✓	
MONSON	✓		KRINGSTAD	✓	
AARSVOLD	✓		MATHERN	✓	
GULLISON		✓	TOMAC	✓	
HANSON	✓				

Total (Yes) 14 No 1

Absent _____

Floor Assignment _____

If the vote is on an amendment, briefly indicate intent:

PROPOSED AMENDMENTS TO SENATE BILL NO. 2456

Page 3, line 12, replace the second "that part of" with "Stony Creek and"

Page 3, line 13, replace "Township" with "townships"

Page 3, line 17, replace "west boundary of Stony Creek Township" with "centerline of the little muddy creek" and replace "a straight line" with "the little muddy creek"

Page 3, line 18, after "the" insert "extended" and remove "broadway, thence east on Broadway until"

Page 3, remove lines 19 through 24

Page 3, line 25, remove "until its intersection with the centerline of"

Renumber accordingly

#2

Date: 11/27/01
Roll Call Vote #:

2001 SPECIAL SESSION JOINT LEGISLATIVE REDISTRICTING COMMITTEE
ROLL CALL VOTES
BILL/RESOLUTION NO. SB2456

☐ Subcommittee on _____
or
☐ Conference Committee

Legislative Council Amendment Number Byerly Amend. 10825.0206

Action Taken Do pass

Motion Made By Rep. Monson Seconded By Sen. Mather

Representatives	Yes	No	Senators	Yes	No
TIMM	✓		HOLMBERG	✓	
CARLSON	✓		BOWMAN	✓	
DEVLIN	✓		CHRISTMANN	✓	
FROSETH	✓		FREBORG	✓	
MONSON	✓		KRINGSTAD	✓	
AARSVOLD	✓		MATHERN	✓	
GULLISON	✓		TOMAC	✓	
HANSON	✓				

Total (Yes) 15 No 0

Absent _____

Floor Assignment _____

If the vote is on an amendment, briefly indicate intent:

X 3

Date: 11/22/01
Roll Call Vote #: 1

2001 SPECIAL SESSION JOINT LEGISLATIVE REDISTRICTING COMMITTEE
ROLL CALL VOTES
BILL/RESOLUTION NO. 582456

☐ Subcommittee on _____
or
☐ Conference Committee

Legislative Council Amendment Number Haas Amend

Action Taken Do pass

Motion Made By Rep. Carlson Seconded By Sen. Christmann

Representatives	Yes	No	Senators	Yes	No
TIMM	✓		HOLMBERG		✓
CARLSON	✓		BOWMAN	✓	
DEVLIN	✓		CHRISTMANN	✓	
FROSETH	✓		FREBORG	✓	
MONSON	✓		KRINGSTAD	✓	
AARSVOLD	✓		MATHERN	✓	
GULLISON	✓		TOMAC	✓	
HANSON	✓				

Total (Yes) 14 No 1

Absent _____

Floor Assignment _____

If the vote is on an amendment, briefly indicate intent:

PROPOSED AMENDMENTS TO SENATE BILL NO. 2456

Page 5, line 13, after "and" insert "Afton and" and replace "Township" with "townships"

Page 5, line 24, replace "United States highway 52" with "fifty-fourth avenue" and replace the second "United States" with "fifty-fourth avenue"

Page 5, line 25, remove "highway 52", after "the" insert "extended", and replace "United States highway 83." with "sixteenth street, thence north on that line"

Page 5, line 26, remove "thence south on United States highway 83"

Page 21, line 18, remove "Afton." and remove the second underscored comma

Page 21, line 19, after "of" insert "Afton."

Renumber accordingly

0205

#4

Date: 11/27/01
Roll Call Vote #:

2001 SPECIAL SESSION JOINT LEGISLATIVE REDISTRICTING COMMITTEE
ROLL CALL VOTES
BILL/RESOLUTION NO. SB2456

☐ Subcommittee on _____
or
☐ Conference Committee

Legislative Council Amendment Number Better proposal

Action Taken Do not pass

Motion Made By Rep. Carlson Seconded By Sen. Holmberg

Representatives	Yes	No	Senators	Yes	No
TIMM	✓		HOLMBERG	✓	
CARLSON	✓		BOWMAN	✓	
DEVLIN	✓		CHRISTMANN	✓	
FROSETH	✓		FREBORG	✓	
MONSON	✓		KRINGSTAD	✓	
AARSVOLD	✓		MATHERN	✓	
GULLISON	✓		TOMAC	✓	
HANSON	✓				

Total (Yes) 15 No 0

Absent _____

Floor Assignment _____

If the vote is on an amendment, briefly indicate intent:

PROPOSED AMENDMENTS TO SENATE BILL NO. 2456

Page 7, replace lines 18 through 31 with:

- "11. District 11 consists of that part of the city of Fargo in Cass County bound by a line commencing at the intersection of an extended line from the centerline of tenth avenue south and the centerline of the Red River, thence west on tenth avenue south until its intersection with the centerline of fifth street, thence north on fifth street until its intersection with the centerline of tenth avenue south, thence west on tenth avenue south until its intersection with the centerline of sixteenth street, thence north on sixteenth street until its intersection with the centerline of sixth avenue south, thence west on sixth avenue south until its intersection with the centerline of sixteenth street, thence north on sixteenth street until its intersection with the centerline of fifth avenue south, thence west on fifth avenue south and an extended straight line until its intersection with the centerline of interstate highway 29, thence south on interstate highway 29 until its intersection with the centerline of thirteenth avenue south, thence east on thirteenth avenue south until its intersection with the centerline of thirty-second street, thence south on thirty-second street until its intersection with the centerline of seventeenth avenue south, thence east on seventeenth avenue south until its intersection with the centerline of twenty-fifth street, thence south on twenty-fifth street until its intersection with the centerline of interstate highway 94, thence east on interstate highway 94 until its intersection with the centerline of the Red River, thence north on the Red River to the point of beginning."

Page 8, remove lines 1 through 9

Page 11, replace lines 20 through 31 with:

- "21. District 21 consists of that part of the city of Fargo and that part of the city of West Fargo in Cass County bound by a line commencing at the intersection of an extended line from the centerline of tenth avenue south and the centerline of the Red River, thence west on tenth avenue south until its intersection with the centerline of fifth street, thence north on fifth street until its intersection with the centerline of tenth avenue south, thence west on tenth avenue south until its intersection with the centerline of sixteenth street, thence north on sixteenth street until its intersection with the centerline of sixth avenue south, thence west on sixth avenue south until its intersection with the centerline of sixteenth street, thence north on sixteenth street until its intersection with the centerline of fifth avenue south, thence west on fifth avenue south and an extended straight line until its intersection with the centerline of interstate highway 29, thence north on interstate highway 29 until its intersection with the centerline of main avenue, thence west on main avenue until its intersection with center street, also known as state highway 294, thence north on state highway 294 until its intersection with the centerline of twelfth avenue north, thence east on twelfth avenue north until its intersection with the centerline of United States highway 81, thence south on United States

highway 81 until its intersection with the centerline of seventh avenue north, thence east on seventh avenue north until its intersection with the centerline of fourth street, thence south on fourth street until its intersection with the centerline of the burlington northern santa fe railway right of way, thence east on the burlington northern santa fe railway right of way until its intersection with the centerline of the Red River, thence south on the Red River to the point of beginning."

Page 12, remove lines 1 through 10

Page 24, line 25, after the first "of" insert "seventh avenue north, thence east on seventh avenue north until its intersection with the centerline of fourth street, thence south on fourth street until its intersection with the centerline of"

Renumber accordingly

⑤

Date: 11/27/01
Roll Call Vote #: 1

2001 SPECIAL SESSION JOINT LEGISLATIVE REDISTRICTING COMMITTEE
ROLL CALL VOTES
BILL/RESOLUTION NO. SB2456

failed

☐ Subcommittee on _____
or
☐ Conference Committee

Legislative Council Amendment Number 10825.8215 - Mather

Action Taken Do pass

Motion Made By Sen Mather Seconded By Rep Aarsvold

Representatives	Yes	No	Senators	Yes	No
TIMM		✓	HOLMBERG		✓
CARLSON		✓	BOWMAN		✓
DEVLIN		✓	CHRISTMANN		✓
FROSETH		✓	FREBORG		✓
MONSON		✓	KRINGSTAD		✓
AARSVOLD	✓		MATHERN	✓	
GULLISON	✓		TOMAC	✓	
HANSON	✓				

Total (Yes) 5 No 10

Absent

Floor Assignment

failed

If the vote is on an amendment, briefly indicate intent:

PROPOSED AMENDMENTS TO SENATE BILL NO. 2456

Page 4, line 3, after the first "of" insert "Margaret, McKinley, Maryland," and after "Sundre"
insert an underscored comma

Page 4, line 27, remove "Burt, Rolling Green,"

Page 6, line 12, replace "Margaret, McKinley" with "Rolling Green, Burt"

Page 6, line 13, remove "Maryland,"

Renumber accordingly

6

Date: 11/27/01
Roll Call Vote #: 1

2001 SPECIAL SESSION JOINT LEGISLATIVE REDISTRICTING COMMITTEE
ROLL CALL VOTES
BILL/RESOLUTION NO. SB 2456

☐ Subcommittee on _____
or
☐ Conference Committee

Legislative Council Amendment Number Timm Amend 10825.0201

Action Taken Do pass

Motion Made By Rep. Froseth Seconded By Rep. Carlson

Representatives	Yes	No	Senators	Yes	No
TIMM	✓		HOLMBERG	✓	
CARLSON	✓		BOWMAN	✓	
DEVLIN	✓		CHRISTMANN	✓	
FROSETH	✓		FREBORG	✓	
MONSON	✓		KRINGSTAD	✓	
AARSVOLD	✓		MATHERN		✓
GULLISON	✓		TOMAC	✓	
HANSON	✓				

Total (Yes) 14 No 1

Absent _____

Floor Assignment _____

If the vote is on an amendment, briefly indicate intent:

①

Date: 11/24/01
Roll Call Vote #: 1

2001 SPECIAL SESSION JOINT LEGISLATIVE REDISTRICTING COMMITTEE

ROLL CALL VOTES
BILL/RESOLUTION NO. SB 2456

☐ Subcommittee on _____
or
☐ Conference Committee

Legislative Council Amendment Number

Reynolds be divided along co. line
Sen. Holmberg amend.

Action Taken

Do Pass

Motion Made By

Sen. Holmberg

Seconded By

Rep Aarsvold

Representatives	Yes	No	Senators	Yes	No
TIMM	✓		HOLMBERG	✓	
CARLSON	✓		BOWMAN	✓	
DEVLIN	✓		CHRISTMANN	✓	
FROSETH	✓		FREBORG	✓	
MONSON	✓		KRINGSTAD	✓	
AARSVOLD	✓		MATHERN	✓	
GULLISON	✓		TOMAC	✓	
HANSON	✓				

Total (Yes) 15 No 0

Absent

Floor Assignment

If the vote is on an amendment, briefly indicate intent:

8

Date: 11/27/01
Roll Call Vote #: 1

2001 SPECIAL SESSION JOINT LEGISLATIVE REDISTRICTING COMMITTEE
ROLL CALL VOTES
BILL/RESOLUTION NO. SB 2456

☐ Subcommittee on _____
or
☐ Conference Committee

Legislative Council Amendment Number Rep Delmore Amend

Action Taken Do Not Pass

Motion Made By Sen Holmberg Seconded By Rep Morrison

Representatives	Yes	No	Senators	Yes	No
TIMM	✓		HOLMBERG	✓	
CARLSON	✓		BOWMAN	✓	
DEVLIN	✓		CHRISTMANN	✓	
FROSETH	✓		FREBORG	✓	
MONSON	✓		KRINGSTAD	✓	
AARSVOLD		✓	MATHERN		✓
GULLISON		✓	TOMAC		✓
HANSON		✓			

Total (Yes) 10 No 5

Absent _____

Floor Assignment _____

If the vote is on an amendment, briefly indicate intent:

(9)

Date: 11/27/01
Roll Call Vote #: 1

2001 SPECIAL SESSION JOINT LEGISLATIVE REDISTRICTING COMMITTEE
ROLL CALL VOTES
BILL/RESOLUTION NO. SB 2456

☐ Subcommittee on _____
or
☐ Conference Committee

Legislative Council Amendment Number Rep. Timm Amend 1

Action Taken Do pass

Motion Made By Sen. Mather Seconded By Sen. Holberg

Representatives	Yes	No	Senators	Yes	No
TIMM	✓		HOLMBERG	✓	
CARLSON	✓		BOWMAN	✓	
DEVLIN	✓		CHRISTMANN	✓	
FROSETH	✓		FREBORG	✓	
MONSON	✓		KRINGSTAD	✓	
AARSVOLD	✓		MATHERN	✓	
GULLISON	✓		TOMAC	✓	
HANSON	✓				

Total (Yes) 15 No 0

Absent _____

Floor Assignment _____

If the vote is on an amendment, briefly indicate intent:

Date: 11/27/01
Roll Call Vote #:

2001 SPECIAL SESSION JOINT LEGISLATIVE REDISTRICTING COMMITTEE
ROLL CALL VOTES
BILL/RESOLUTION NO. SB 2456

☐ Subcommittee on _____
or
☐ Conference Committee

Legislative Council Amendment Number Rep. Monson

Action Taken Do Pass

Motion Made By Rep. Monson Seconded By Rep. Carlson

Representatives	Yes	No	Senators	Yes	No
TIMM	✓		HOLMBERG	✓	
CARLSON	✓		BOWMAN	✓	
DEVLIN	✓		CHRISTMANN	✓	
FROSETH	✓		FREBORG	✓	
MONSON	✓		KRINGSTAD	✓	
AARSVOLD	✓		MATHERN	✓	
GULLISON	✓		TOMAC	✓	
HANSON	✓				

Total (Yes) 15 No 0

Absent _____

Floor Assignment _____

If the vote is on an amendment, briefly indicate intent:

PROPOSED AMENDMENTS TO SENATE BILL NO. 2456

Page 13, replace lines 1 through 25 with:

"26. District 26 consists of Bloom Township; and that part of the city of Jamestown and Midway Township in Stutsman County bound by a line commencing at the intersection of the centerline of United States highway 281 and the centerline of Louis L'Amour drive, thence north and east on United States highway 281 until its intersection with the centerline of the James River, thence west and north on the James River until its intersection with the centerline of the burlington northern santa fe railway right of way, thence west on the burlington northern santa fe railway right of way until its intersection with the Jamestown city limit, also identified as eighty-second avenue, thence north as the city limit follows eighty-second avenue and Pipestem Creek until the city limit intersects the centerline of United States highway 281, thence north on United States highway 281 until its intersection with the centerline of eighty-second avenue, thence north on eighty-second avenue to the north boundary of Midway Township, thence east on the north boundary of Midway Township and Bloom Township, also known as thirtieth street until the northeast corner of Bloom Township, thence south on a straight line following the east boundary of Bloom Township until its intersection with the centerline of Interstate highway 94, thence west on Interstate highway 94 until its intersection with the extended centerline of eighty-fifth avenue, thence south on eighty-fifth avenue until its intersection with the centerline of thirty-seventh street, thence west on thirty-seventh street until its intersection with the centerline of eighty-fourth avenue, thence north on eighty-fourth avenue and an extended straight line until its intersection with the centerline of Interstate highway 94, thence west on Interstate highway 94 until its intersection with the extended centerline of fourth avenue, thence north on that line and fourth avenue until its intersection with the centerline of Louis L'Amour drive, thence west on Louis L'Amour drive to the point of beginning."

Renumber accordingly

AM

Date: 11-29
Roll Call Vote #: 1

2001 SPECIAL SESSION JOINT LEGISLATIVE REDISTRICTING COMMITTEE
ROLL CALL VOTES
BILL/RESOLUTION NO. SB2456

☐ Subcommittee on Joint Legislative Redistricting Committee
or
☐ Conference Committee

Legislative Council Amendment Number.

Action Taken

Motion Made By

Seconded
By

Unanimous by letter
Revised previous dist 4
st/proposed line changes

Senators	Yes	No	Representatives	Yes	No
Senator Holmberg, Chair			Representative Timm		
Senator Bowman			Representative Aarsvold		
Senator Christmann			Representative Carlson		
Senator Freborg			Representative Devlin		
Senator Kringstad			Representative Froseth		
Senator T. Mathern			Representative Gulleason		
Senator Tomac			Representative Hanson		
			Representative Monson		

Total (Yes) _____ No _____

Absent _____

Floor Assignment _____

If the vote is on an amendment, briefly indicate intent:

am

Date: 11-29-01
Roll Call Vote #: 2

**2001 SPECIAL SESSION JOINT LEGISLATIVE REDISTRICTING COMMITTEE
ROLL CALL VOTES
BILL/RESOLUTION NO. SB2456**

☐ Subcommittee on Joint Legislative Redistricting Committee
or
☐ Conference Committee

Legislative Council Amendment Number _____

Action Taken

West Fargo
Removal of annex from 22
to 13

Motion Made By

Rep. Martin

Seconded
By

Rep. Carlson

Senators	Yes	No	Representatives	Yes	No
Senator Holmberg, Chair	✓		Representative Timm	✓	
Senator Bowman	✓		Representative Aarsvold	✓	
Senator Christmann	✓		Representative Carlson	✓	
Senator Freborg	✓		Representative Devlin	✓	
Senator Kringstad	✓		Representative Froseth	✓	
Senator T. Mathern	✓		Representative Gulleason	✓	
Senator Tomac	✓		Representative Hanson	✓	
			Representative Monson	✓	

Total (Yes) 15 No 0

Absent _____

Floor Assignment _____

If the vote is on an amendment, briefly indicate intent:

AM Date: 11-29
Roll Call Vote #: 3

2001 SPECIAL SESSION JOINT LEGISLATIVE REDISTRICTING COMMITTEE
ROLL CALL VOTES
BILL/RESOLUTION NO. SB2456

☐ Subcommittee on Joint Legislative Redistricting Committee
or
☐ Conference Committee

Legislative Council Amendment Number

Action Taken *Revised*
Revised 4/13 - back to 22

Motion Made By *Rep. [Signature]* Seconded By *Rep. [Signature]*

Senators	Yes	No	Representatives	Yes	No
Senator Holmberg, Chair	✓		Representative Timm	✓	
Senator Bowman	✓		Representative Aarsvold	✓	
Senator Christmann	✓		Representative Carlson	✓	
Senator Freborg	✓		Representative Devlin	✓	
Senator Kringstad	✓		Representative Froseth	✓	
Senator T. Mathern	✓		Representative Gulletson		
Senator Tomac	✓		Representative Hanson	✓	
			Representative Monson	✓	

Total (Yes) 14 No 0

Absent 1

Floor Assignment _____
If the vote is on an amendment, briefly indicate intent:

Date: 11-29-01
Roll Call Vote #: 4

2001 SPECIAL SESSION JOINT LEGISLATIVE REDISTRICTING COMMITTEE
ROLL CALL VOTES
BILL/RESOLUTION NO. SB2456

- ☐ Subcommittee on Joint Legislative Redistricting Committee
or
☐ Conference Committee

Legislative Council Amendment Number

Action Taken

Motion Made By

Seconded
By

Senators	Yes	No	Representatives	Yes	No
Senator Holmberg, Chair	✓		Representative Timm	✓	
Senator Bowman	✓		Representative Aarsvold	✓	
Senator Christmann	✓		Representative Carlson	✓	
Senator Freborg	✓		Representative Devlin,	✓	
Senator Kringstad	✓		Representative Froseth	✓	
Senator T. Mathern	✓		Representative Gulleeson	✓	
Senator Tomac	✓		Representative Hanson	✓	
			Representative Monson	✓	

Total (Yes) 15 No 0

Absent

Floor Assignment

If the vote is on an amendment, briefly indicate intent:

(11)

Date: 7/7/00
Roll Call Vote #: 1

2001 SPECIAL SESSION JOINT LEGISLATIVE REDISTRICTING COMMITTEE
ROLL CALL VOTES
BILL/RESOLUTION NO. 58 4456

☐ Subcommittee on _____
or
☐ Conference Committee

Legislative Council Amendment Number Hanson amendment

Action Taken De. press

Motion Made By Rep Hanson Seconded By Sen. Holmberg

Representatives	Yes	No	Senators	Yes	No
TIMM	✓		HOLMBERG	✓	
CARLSON	✓		BOWMAN	✓	
DEVLIN	✓		CHRISTMANN	✓	
FROSETH	✓		FREBORG	✓	
MONSON	✓		KRINGSTAD	✓	
AARSVOLD	✓		MATHERN	✓	
GULLISON	✓		TOMAC	✓	
HANSON	✓				

Total (Yes) 15 No 0

Absent _____

Floor Assignment _____

If the vote is on an amendment, briefly indicate intent:



27. 1

BILL/RESOLUTION NO. SB 456

☐ Subcommittee on _____
or
☐ Conference Committee

Legislative Council Amendment Number Bill 11/19/16
Adding 2 townships

Action Taken Do not

Motion Made By Rep. Gullison Seconded By Sen. Acheson

[illegible]

Total (Yes) 15 No 0

Absent

Floor Assignment

If the vote is on an amendment, briefly indicate intent:

Date: 11/2/07

Roll Call Vote #: 1

**2001 SPECIAL SESSION JOINT LEGISLATIVE REDISTRICTING COMMITTEE
ROLL CALL VOTES
BILL/RESOLUTION NO. SB 4156**

☐ Subcommittee on _____

or

☐ Conference Committee

Legislative Council Amendment Number _____

Action Taken _____

Motion Made By _____

Seconded By _____

Representatives	Yes	No	Senators	Yes	No
TIMM	✓		HOLMBERG	✓	
CARLSON	✓		BOWMAN	✓	
DEVLIN	✓		CHRISTMANN	✓	
FROSETH	✓		FREBORG	✓	
MONSON	✓		KRINGSTAD	✓	
AARSVOLD	✓		MATHERN	✓	
GULLISON	✓		TOMAC	✓	
HANSON	✓				

Total (Yes) 15 No 0

Absent _____

Floor Assignment _____

If the vote is on an amendment, briefly indicate intent:

Date: 11/29/01
Roll Call Vote #: 1

2001 SPECIAL SESSION JOINT LEGISLATIVE REDISTRICTING COMMITTEE
ROLL CALL VOTES
BILL/RESOLUTION NO. 53 2156

☐ Subcommittee on _____

or

☐ Conference Committee

changes Dist 27 to 26
Dist 26 to 12 +

Legislative Council Amendment Number

Devlin Amend Dist 12 & 27

Action Taken

Do Pass

Motion Made By

Rep Devlin

Seconded By

Rep Gullison

Representatives	Yes	No	Senators	Yes	No
TIMM	✓		HOLMBERG	✓	
CARLSON	✓		BOWMAN	✓	
DEVLIN	✓		CHRISTMANN	✓	
FROSETH	✓		FREBORG	✓	
MONSON	✓		KRINGSTAD	✓	
AARSVOLD	✓		MATHERN	✓	
GULLISON	✓		TOMAC	✓	
HANSON	✓				

Total (Yes) 15 No 0

Absent _____

Floor Assignment _____

If the vote is on an amendment, briefly indicate intent:

Date: 11/21/01
Roll Call Vote #: 1

2001 SPECIAL SESSION JOINT LEGISLATIVE REDISTRICTING COMMITTEE
ROLL CALL VOTES
BILL/RESOLUTION NO.

☐ Subcommittee on _____
or
☐ Conference Committee

Legislative Council Amendment Number CARLSON AMEND 1090

Action Taken DO PASS

Motion Made By Rep Carlson Seconded By Rep Devlin

Representatives	Yes	No	Senators	Yes	No
TIMM	✓		HOLMBERG	✓	
CARLSON	✓		BOWMAN	✓	
DEVLIN	✓		CHRISTMANN	✓	
FROSETH	✓		FREBORG	✓	
MONSON	✓		KRINGSTAD	✓	
AARSVOLD	✓		MATHERN	✓	
GULLISON	✓		TOMAC	✓	
HANSON	✓				

Total (Yes) 15 No 0

Absent _____

Floor Assignment _____

If the vote is on an amendment, briefly indicate intent:

Date: 11/20/01
Roll Call Vote #:

2001 SPECIAL SESSION JOINT LEGISLATIVE REDISTRICTING COMMITTEE
ROLL CALL VOTES
BILL/RESOLUTION NO. SB 5056

☐ Subcommittee on _____
or
☐ Conference Committee

Legislative Council Amendment Number 11-20-01-0002

Action Taken Do Pass

Motion Made By Rep. Thompson Seconded By Rep. ...

Representatives	Yes	No	Senators	Yes	No
TIMM	✓		HOLMBERG	✓	
CARLSON	✓		BOWMAN	✓	
DEVLIN	✓		CHRISTMANN	✓	
FROSETH	✓		FREBORG	✓	
MONSON	✓		KRINGSTAD	✓	
AARSVOLD	✓		MATHERN	✓	
GULLISON	✓		TOMAC	✓	
HANSON	✓				

Total (Yes) 15 No 0

Absent _____

Floor Assignment _____

If the vote is on an amendment, briefly indicate intent:

Failed

Date: 7/19/01
Roll Call Vote #: 1

2001 SPECIAL SESSION JOINT LEGISLATIVE REDISTRICTING COMMITTEE
ROLL CALL VOTES
BILL/RESOLUTION NO. SB 456

☐ Subcommittee on _____

or

☐ Conference Committee

Legislative Council Amendment Number _____

Action Taken _____

Motion Made By _____

Seconded By _____

Representatives	Yes	No	Senators	Yes	No
TIMM		✓	HOLMBERG		✓
CARLSON		✓	BOWMAN		✓
DEVLIN		✓	CHRISTMANN		✓
FROSETH		✓	FREBORG		✓
MONSON		✓	KRINGSTAD		✓
AARSVOLD	✓		MATHERN	✓	
GULLISON	✓		TOMAC	✓	
HANSON	✓				

Total (Yes) 5 No 10

Absent _____

Floor Assignment _____

If the vote is on an amendment, briefly indicate intent:

(411)

Date: 11/28/01
Roll Call Vote #: 1

2001 SPECIAL SESSION JOINT LEGISLATIVE REDISTRICTING COMMITTEE
ROLL CALL VOTES
BILL/RESOLUTION NO. SB2456

- ☐ Subcommittee on Joint Legislative Redistricting Committee
or
☐ Conference Committee

Legislative Council Amendment Number

Action Taken

Motion Made By

Seconded

By

Senators	Yes	No	Representatives	Yes	No
Senator Holmberg, Chair		✓	Representative Timm		✓
Senator Bowman		✓	Representative Aarsvold	✓	
Senator Christmann		✓	Representative Carlson		✓
Senator Freborg		✓	Representative Devlin		✓
Senator Kringstad		✓	Representative Froseth		✓
Senator T. Mathern	✓		Representative Gulleason	✓	
Senator Tomac	✓		Representative Hanson	✓	
			Representative Monson		✓

Total (Yes) ~~5~~ 5 No ~~10~~ 10

Absent 0

Floor Assignment

If the vote is on an amendment, briefly indicate intent:

4117

Date: 11.28.01
Roll Call Vote #: 2

2001 SPECIAL SESSION JOINT LEGISLATIVE REDISTRICTING COMMITTEE
ROLL CALL VOTES
BILL/RESOLUTION NO. SB2456

- ☐ Subcommittee on Joint Legislative Redistricting Committee
or
☐ Conference Committee

Legislative Council Amendment Number

Sen. T. Mathern to Sub-committee

Action Taken

Amend to bill. All districts become 300 miles effective.

Motion Made By

Sen. T. Mathern

Seconded

By

Rep. Sullivan

Senators	Yes	No	Representatives	Yes	No
Senator Holmberg, Chair		✓	Representative Timm		✓
Senator Bowman		✓	Representative Aarsvold	✓	
Senator Christmann		✓	Representative Carlson		✓
Senator Freborg		✓	Representative Devlin		✓
Senator Kringstad		✓	Representative Froseth		✓
Senator T. Mathern	✓		Representative Gulleason	✓	
Senator Tomac	✓		Representative Hanson		✓
			Representative Monson		✓

Total (Yes) 4 No 11

Absent 0

Floor Assignment _____

If the vote is on an amendment, briefly indicate intent:

am
Date: 11/28/01
Roll Call Vote #: 3

2001 SPECIAL SESSION JOINT LEGISLATIVE REDISTRICTING COMMITTEE
ROLL CALL VOTES
BILL/RESOLUTION NO. SB2456

- ☐ Subcommittee on Joint Legislative Redistricting Committee
or
☐ Conference Committee

Legislative Council Amendment Number

Action Taken

Motion Made By

Seconded
By

Amend to bill - 2107 addition

Senators	Yes	No	Representatives	Yes	No
Senator Holmberg, Chair		✓	Representative Timm		✓
Senator Bowman		✓	Representative Aarsvold	✓	
Senator Christmann		✓	Representative Carlson		✓
Senator Freborg		✓	Representative Devlin		✓
Senator Kringstad		✓	Representative Froseth		✓
Senator T. Mathern	✓		Representative Gulleason		✓
Senator Tomac	✓		Representative Hanson		✓
			Representative Monson		✓

Total (Yes) 3 No 12

Absent 0

Floor Assignment _____

If the vote is on an amendment, briefly indicate intent:

0 W) Date: Roll Call Vote #: 4

11-28-01

2001 SPECIAL SESSION JOINT LEGISLATIVE REDISTRICTING COMMITTEE
ROLL CALL VOTES
BILL/RESOLUTION NO. SB2456

- ☐ Subcommittee on Joint Legislative Redistricting Committee
or
☐ Conference Committee

Legislative Council Amendment Number

Action Taken

Motion Made By

Seconded

By

Senators	Yes	No	Representatives	Yes	No
Senator Holmberg, Chair	✓		Representative Timm	✓	
Senator Bowman	✓		Representative Aarsvold	✓	
Senator Christmann	✓		Representative Carlson	✓	
Senator Freborg	✓		Representative Devlin	✓	
Senator Kringstad	✓		Representative Froseth	✓	
Senator T. Mathern	✓		Representative Gulleason	✓	
Senator Tomac	✓		Representative Hanson	✓	
			Representative Monson	✓	

Total (Yes) 15 No 0

Absent 0

Floor Assignment

If the vote is on an amendment, briefly indicate intent:

AM Date: 11-28-01
Roll Call Vote #: 5

2001 SPECIAL SESSION JOINT LEGISLATIVE REDISTRICTING COMMITTEE
ROLL CALL VOTES
BILL/RESOLUTION NO. SB2456

- ☐ Subcommittee on Joint Legislative Redistricting Committee
or
☐ Conference Committee

Legislative Council Amendment Number

Christmann #1

Action Taken

47 revised proposal

Motion Made By

Mr Christmann

Seconded

By

Mr Bowman

Senators	Yes	No	Representatives	Yes	No
Senator Holmberg, Chair		✓	Representative Timm		✓
Senator Bowman	✓		Representative Aarsvold		✓
Senator Christmann	✓		Representative Carlson		✓
Senator Freborg		✓	Representative Devlin		✓
Senator Kringstad		✓	Representative Froseth		✓
Senator T. Mathern	✓		Representative Gulletson		✓
Senator Tomac	✓		Representative Hanson		✓
			Representative Monson		✓

Total (Yes) 4 No 11

Absent 0

Floor Assignment

If the vote is on an amendment, briefly indicate intent:

PROPOSED AMENDMENTS TO ENGROSSED SENATE BILL NO. 2456

Page 2, line 19, replace "2002" with "2004, and that district must elect a senator in 2004 for a term of two years"

Page 2, line 20, replace the first "2002" with "2004" and replace the second "2002" with "2004 for a term of two years"

Renumber accordingly

AW Date: 11-28-01
Roll Call Vote #: 6

2001 SPECIAL SESSION JOINT LEGISLATIVE REDISTRICTING COMMITTEE
ROLL CALL VOTES
BILL/RESOLUTION NO. SB2456

- ☐ Subcommittee on Joint Legislative Redistricting Committee
or
☐ Conference Committee

Legislative Council Amendment Number

10825.0303

Action Taken

Do pass Amendment

Motion Made By

Sen

+ D Mathern

Seconded

By

Rep Gullerson

Senators	Yes	No	Representatives	Yes	No
Senator Holmberg, Chair		✓	Representative Timm		✓
Senator Bowman		✓	Representative Aarsvold	✓	
Senator Christmann		✓	Representative Carlson		✓
Senator Freborg		✓	Representative Devlin		✓
Senator Kringstad		✓	Representative Froseth		✓
Senator T. Mathern	✓		Representative Gulleon	✓	
Senator Tomac	✓		Representative Hanson	✓	
			Representative Monson		✓

Total (Yes) 5 No 10

Absent

Floor Assignment

If the vote is on an amendment, briefly indicate intent:

PM

Date: 11/5/01

Roll Call Vote #: 1

2001 SPECIAL SESSION JOINT LEGISLATIVE REDISTRICTING COMMITTEE
ROLL CALL VOTES
BILL/RESOLUTION NO. SB 2456

☐ Subcommittee on _____
or
☐ Conference Committee

Legislative Council Amendment Number _____

Action Taken _____

Motion Made By Sen Christman Seconded By Rep _____

Representatives	Yes	No	Senators	Yes	No
TIMM	✓		HOLMBERG	✓	
CARLSON	✓		BOWMAN	✓	
DEVLIN	✓		CHRISTMANN	✓	
FROSETH	✓		FREBORG	✓	
MONSON	✓		KRINGSTAD	✓	
AARSVOLD		✓	MATHERN		✓
GULLISON		✓	TOMAC		✓
HANSON		✓			

Total (Yes) 10 No 5

Absent _____

Floor Assignment _____

If the vote is on an amendment, briefly indicate intent:

PROPOSED AMENDMENTS TO ENGROSSED SENATE BILL NO. 2456

Page 2, line 10, overstrike "A" and insert immediately thereafter "Except as otherwise provided in this section, a"

Page 2, line 11, after the second "senator" insert "from an even-numbered district"

Page 2, line 12, remove the overstrike over the overstruck period

Page 2, line 14, replace "; based on this requirement, district twenty must elect a senator in 2002." with "However, if there is more than one incumbent from an even-numbered district in the even-numbered district and all except one incumbent file by February 15, 2002, a written resignation as provided in section 44-02-02 copied to the secretary of state stating that the incumbent resigns the incumbent's office effective December 1, 2002, an election is not required to be held until the scheduled expiration of the term of the remaining incumbent."

Page 2, line 20, after the underscored period insert "The term of a senator from an odd-numbered district who is placed in an even-numbered district as a result of legislative redistricting expires as of December 1, 2002."

Page 2, line 28, replace "A" with "Except as otherwise provided in this section, a"

Page 2, line 29, after "representatives" insert "from an even-numbered district"

Page 2, line 31, after the underscored period insert "However, if there are more than two incumbents from an even-numbered district in the even-numbered district and all except two incumbents file by February 15, 2002, a written resignation as provided in section 44-02-02 copied to the secretary of state stating that the incumbent resigns the incumbent's office effective December 1, 2002, an election is not required to be held until the scheduled expiration of the term of the remaining incumbents."

Renumber accordingly

ALVIN A. JAEGER
SECRETARY OF STATE

HOME PAGE <http://www.state.nd.us/sec>



PHONE (701) 328-2900
FAX (701) 328-2992

E-MAIL sos@state.nd.us

SECRETARY OF STATE

STATE OF NORTH DAKOTA
600 EAST BOULEVARD AVENUE DEPT 108
BISMARCK ND 58505-0500

November 28, 2001

Manson Amend

TO: Members of the Legislative Redistricting Committee
FR: Al Jaeger, Secretary of State
RE: Proposed Amendments to Engrossed Senate Bill No. 2456

PROPOSED AMENDMENTS TO ENGROSSED SENATE BILL NO. 2456

Page 2, line 10, replace "A" with "Except as otherwise provided in this section, a"

Page 2, line 14, after the underscored period insert "However, if there is more than one incumbent in the even-numbered district and all except one incumbent file by February 15, 2002, a written resignation as provided in section 44-02-02 copied to the secretary of state stating that the incumbent resigns the incumbent's office effective December 1, 2002, an election is not required to be held until the scheduled expiration of the term of the remaining incumbent."

Page 2, line 28, replace "A" with "Except as otherwise provided in this section, a"

Page 2, line 31, after the underscored period insert "However, if there are more than two incumbents in the even-numbered district and all except two incumbents file February 15, 2002, a written resignation as provided in section 44-02-02 copied to the secretary of state stating that the incumbent resigns the incumbent's office effective December 1, 2002, an election is not required to be held until the scheduled expiration of the term of the remaining incumbents."

Renumber accordingly

Wait
pm until
minds are
redrafted

2

Date: 11-28-01
Roll Call Vote #: 1

2001 SPECIAL SESSION JOINT LEGISLATIVE REDISTRICTING COMMITTEE
ROLL CALL VOTES
BILL/RESOLUTION NO. SB 2456

☐ Subcommittee on _____
or
☐ Conference Committee

Legislative Council Amendment Number 10825.0306

Action Taken D P

Motion Made By Rep Monson Seconded By Sen. Bowman

Representatives	Yes	No	Senators	Yes	No
TIMM			HOLMBERG		
CARLSON			BOWMAN		
DEVLIN			CHRISTMANN		
FROSETH			FREBORG		
MONSON			KRINGSTAD		
AARSVOLD			MATHERN		
GULLISON			TOMAC		
HANSON					

Total (Yes) _____ No _____

Absent _____

Floor Assignment _____

If the vote is on an amendment, briefly indicate intent:

PM

Date: 11/28/01
Roll Call Vote #: 1

2001 SPECIAL SESSION JOINT LEGISLATIVE REDISTRICTING COMMITTEE
ROLL CALL VOTES
BILL/RESOLUTION NO. SB 2456

☐ Subcommittee on _____
or
☐ Conference Committee

Legislative Council Amendment Number Christmann amend. School into dist 34

Action Taken D P

Motion Made By Sen Christmann Seconded By Sen Freborg

Representatives	Yes	No	Senators	Yes	No
TIMM	✓		HOLMBERG		✓
CARLSON	✓		BOWMAN	✓	
DEVLIN		✓	CHRISTMANN	✓	
FROSETH	✓		FREBORG	✓	
MONSON	✓		KRINGSTAD	✓	
AARSVOLD	✓		MATHERN	✓	
GULLISON		✓	TOMAC		✓
HANSON	✓				

Total (Yes) 11 No 4

Absent _____

Floor Assignment _____

If the vote is on an amendment, briefly indicate intent:

~~Failed~~

PM

64

Date: 11/28/01

Roll Call Vote #: 1

2001 SPECIAL SESSION JOINT LEGISLATIVE REDISTRICTING COMMITTEE

ROLL CALL VOTES
BILL/RESOLUTION NO. 562456

☐ Subcommittee on _____

or

☐ Conference Committee

Legislative Council Amendment Number

Renner Proposal -

Makes Hellinga Co.

put 5 in map in dist

Action Taken

D

P

Motion Made By Sen. Tomac

Seconded By

Rep. Gullison

Representatives	Yes	No	Senators	Yes	No
TIMM		✓	HOLMBERG		✓
CARLSON		✓	BOWMAN		✓
DEVLIN		✓	CHRISTMANN		✓
FROSETH		✓	FREBORG		✓
MONSON		✓	KRINGSTAD		✓
AARSVOLD	✓		MATHERN	✓	
GULLISON	✓		TOMAC	✓	
HANSON	✓				

Total (Yes) 5 No 10

Absent _____

Floor Assignment _____

If the vote is on an amendment, briefly indicate intent:

Date: 11-28-01
Roll Call Vote #: 1

2001 SPECIAL SESSION JOINT LEGISLATIVE REDISTRICTING COMMITTEE
ROLL CALL VOTES
BILL/RESOLUTION NO. SB 5056

☐ Subcommittee on _____
or
☐ Conference Committee

Legislative Council Amendment Number _____

Action Taken Do Pass

Motion Made By Rep Carlson Seconded By Sen Christmann

Representatives	Yes	No	Senators	Yes	No
TIMM	✓		HOLMBERG	✓	
CARLSON	✓		BOWMAN	✓	
DEVLIN		✓	CHRISTMANN	✓	
FROSETH	✓		FREBORG	✓	
MONSON	✓		KRINGSTAD	✓	
AARSVOLD	✓		MATHERN		✓
GULLISON	✓		TOMAC	H	
HANSON	✓				

Total (Yes) 12 No 2

Absent 1 (T. Mac)

Floor Assignment _____

If the vote is on an amendment, briefly indicate intent:

(6)

pm

Date: 11/28/01
Roll Call Vote #: 1

2001 SPECIAL SESSION JOINT LEGISLATIVE REDISTRICTING COMMITTEE
ROLL CALL VOTES
BILL/RESOLUTION NO.

☐ Subcommittee on _____
or
☐ Conference Committee

Legislative Council Amendment Number 51 dist Plan

Action Taken _____

Motion Made By Rep Aarsvold Seconded By Rep Gullison

Representatives	Yes	No	Senators	Yes	No
TIMM		✓	HOLMBERG		✓
CARLSON		✓	BOWMAN	✓	
DEVLIN	✓		CHRISTMANN	✓	
FROSETH		✓	FREBORG		✓
MONSON		✓	KRINGSTAD	✓	✓
AARSVOLD	✓		MATHERN	✓	
GULLISON	✓		TOMAC		✓
HANSON	✓				

Total (Yes) 7 No 8

Absent _____

Floor Assignment _____

If the vote is on an amendment, briefly indicate intent:

PROPOSED AMENDMENTS TO ENGROSSED SENATE BILL NO. 2456

Page 2, line 10, overstrike "A" and insert immediately thereafter "Except as otherwise provided in this section, a"

Page 2, line 12, remove the overstrike over the overstruck period

Page 2, line 14, replace "; based on this requirement, district twenty must elect a senator in 2002" with "However, if as a result of legislative redistricting a senator elected in 1998 is placed in an even-numbered district there must be an election in 2002 for a term of two years unless the senator elected in 1998 files by February 15, 2002, a written statement with the secretary of state stating that the senator elected in 1998 agrees that there need not be an election in 2002 and that the senator elected in 2000 may continue that senator's term. In no event may a senator elected in 1998 succeed to the term of a-- senator elected in 2000"

Page 2, line 28, replace "A" with "Except as otherwise provided in this section, a"

Page 2, line 29, after "representatives" insert "from an even-numbered district"

Page 2, line 31, after the underscored period insert "However, if there are more than two incumbents from an even-numbered district in the even-numbered district and all except two incumbents file by February 15, 2002, a written resignation as provided in section 44-02-02 copied to the secretary of state stating that the incumbent resigns the incumbent's office effective December 1, 2002, an election is not required to be held until the scheduled expiration of the term of the remaining incumbents. If there are more than two incumbents from an even-numbered district in the even-numbered district and all except one incumbent file by February 15, 2002, a written resignation as provided in section 44-02-02 copied to the secretary of state stating that the incumbent resigns the incumbent's office effective December 1, 2002, the district must elect one representative in 2002 for a term of two years. If as a result of legislative redistricting a representative elected in 1998 is placed in an even-numbered district with only one incumbent elected in 2000, the representative elected in 2000 may continue that representative's term and the district must elect one representative in 2002 for a term of two years. If as a result of legislative redistricting a representative elected in 1998 is placed in an even-numbered district with two incumbents elected in 2000, there must be an election in 2002 for two offices for a term of two years unless the representative elected in 1998 files by February 15, 2002, a written statement with the secretary of state stating that the representative elected in 1998 agrees that there need not be an election in 2002 and that the representatives elected in 2002 may continue their terms. If a vacancy occurs in an even-numbered district where there are more than two incumbents from an even-numbered district in the even-numbered district, an incumbent who filed a written resignation as provided in section 44-02-02 by February 15, 2002, may fill the vacancy for the unexpired term of the representative. In no event may a representative elected in 1998 succeed to the term of a representative elected in 2000."

Page 3, line 5, replace "twenty-four" with "twenty-six"

Renumber accordingly

(2)

Date: 11-21-01
Roll Call Vote #: 1

2001 SPECIAL SESSION JOINT LEGISLATIVE REDISTRICTING COMMITTEE
ROLL CALL VOTES
BILL/RESOLUTION NO. 2001-0050

☐ Subcommittee on _____
or
☐ Conference Committee

Legislative Council Amendment Number 1-825. 40% total change

Action Taken Do pass

Motion Made By Rep. Hansen Seconded By Rep. Carlson

Representatives	Yes	No	Senators	Yes	No
TIMM	✓		HOLMBERG	✓	
CARLSON	✓		BOWMAN	✓	
DEVLIN	✓		CHRISTMANN	✓	
FROSETH	✓		FREBORG	✓	
MONSON	✓		KRINGSTAD	✓	
AARSVOLD	✓		MATHERN	✓	
GULLISON	✓		TOMAC	✓	
HANSON	✓				

Total (Yes) 15 No 0

Absent _____

Floor Assignment _____

If the vote is on an amendment, briefly indicate intent:

Copy

#2

Date: 11-29-01
Roll Call Vote #: 4

2001 SPECIAL SESSION JOINT LEGISLATIVE REDISTRICTING COMMITTEE
ROLL CALL VOTES
BILL/RESOLUTION NO. SB2456

☐ Subcommittee on Joint Legislative Redistricting Committee
or
☐ Conference Committee

Legislative Council Amendment Number 10825.0310

Action Taken Do pass as amended

Motion Made By _____ Seconded By _____

Senators	Yes	No	Representatives	Yes	No
Senator Holmberg, Chair	✓		Representative Timm	✓	
Senator Bowman	✓		Representative Aarsvold	✓	
Senator Christmann	✓		Representative Carlson	✓	
Senator Freborg	✓		Representative Devlin	✓	
Senator Kringstad	✓		Representative Froseth	✓	
Senator T. Mathern		✓	Representative Gulleason		✓
Senator Tomac		✓	Representative Hanson		✓
			Representative Monson	✓	

Total (Yes) 11 No 4

Absent 0

Floor Assignment Senator Holmberg
If the vote is on an amendment, briefly indicate intent:

*Representative Timm will carry
Spouse to engross*

REPORT OF STANDING COMMITTEE

SB 2456, as engrossed: Joint Legislative Redistricting Committee (Sen. Holmberg, Chairman) recommends **AMENDMENTS AS FOLLOWS** and when so amended, recommends **DO PASS** (11 YEAS, 4 NAYS, 0 ABSENT AND NOT VOTING). Engrossed SB 2456 was placed on the Sixth order on the calendar.

Page 1, line 1, after "A BILL" replace the remainder of the bill with "for an Act to provide for redistricting of the legislative assembly and to authorize the secretary of state to modify election deadlines and procedures; to create and enact a new section to chapter 54-03 of the North Dakota Century Code, relating to legislative redistricting; to amend and reenact sections 54-03-01.5, 54-03-01.8, and 54-03-01.10 of the North Dakota Century Code, relating to legislative redistricting and terms of senators and representatives; to repeal section 54-03-01.9 of the North Dakota Century Code, relating to legislative redistricting; to provide a statement of legislative intent; and to provide an effective date.

BE IT ENACTED BY THE LEGISLATIVE ASSEMBLY OF NORTH DAKOTA:

SECTION 1. AMENDMENT. Section 54-03-01.5 of the 2001 Supplement to the North Dakota Century Code is amended and reenacted as follows:

54-03-01.5. Legislative apportionment redistricting requirements. A legislative ~~apportionment~~ redistricting plan based on any census taken after ~~1989~~ 1999 must meet the following requirements:

1. The senate must consist of ~~forty-nine~~ forty-seven members and the house must consist of ~~ninety-eight~~ ninety-four members.
2. Except as provided in subsection 3, one senator and two representatives must be apportioned to each senatorial district. Representatives may be elected at large or from subdistricts.
3. Multimember senate districts providing for two senators and four representatives are authorized only when a proposed single member senatorial district includes a federal facility or federal installation, containing over two-thirds of the population of the proposed single member senatorial district.
4. Legislative districts and subdistricts must be compact and of contiguous territory.
5. Legislative districts must be as nearly equal in population as is practicable. Population deviation from district to district must be kept at a minimum. The total population variance of all districts, and subdistricts if created, from the average district population may not exceed recognized constitutional limitations.

SECTION 2. AMENDMENT. Section 54-03-01.8 of the 2001 Supplement to the North Dakota Century Code is amended and reenacted as follows:

54-03-01.8. Staggering of the terms of senators. A senator from an ~~even-numbered~~ odd-numbered district must be elected in ~~1992~~ 2002 for a term of four years and a senator from an ~~odd-numbered~~ even-numbered district must be elected in ~~1994~~ 2004 for a term of four years. ~~The senator from district forty-one must be elected in 1992 for a term of two years.~~ Except as otherwise provided in this section, a senator from an even-numbered district in which there is another incumbent senator as a result of legislative redistricting must be elected in 1992 2002 for a term of four two

years. ~~Based on that requirement, districts six, ten, fourteen, twenty-eight, and thirty-six must elect senators in 1998.~~ However, if as a result of legislative redistricting a senator elected in 1998 is placed in an even-numbered district there must be an election in 2002 for a term of two years unless the senator elected in 1998 files by February 15, 2002, a written statement with the secretary of state stating that the senator elected in 1998 agrees that there need not be an election for a senator in 2002 and that the senator elected in 2000 may continue that senator's term; based on this requirement, districts twenty and twenty-six may be required to elect senators in 2002. A senator from an odd-numbered district in which there is another incumbent senator must be elected in 2002 for a term of four years; based on this requirement, district thirty-one must elect a senator in 2002. The term of a senator from an even-numbered district who is placed in an odd-numbered district as a result of legislative redistricting expires as of December 1, 2002; based on this requirement, the term of the senator elected in district twelve in 2000 expires as of December 1, 2002, and district twenty-three must elect a senator in 2002.

SECTION 3. AMENDMENT. Section 54-03-01.10 of the 2001 Supplement to the North Dakota Century Code is amended and reenacted as follows:

54-03-01.10. Staggering of terms of representatives. The term of office of a representative is four years, ~~except a.~~ A representative from an ~~even-numbered~~ odd-numbered district must be elected in ~~1998~~ 2002 for a term of ~~two~~ four years and a representative from an even-numbered district must be elected in 2004 for a term of four years. Except as otherwise provided in this section, a representative from an even-numbered district in which there are more than two incumbent representatives from an even-numbered district as a result of legislative redistricting must be elected in 2002 for a term of two years. However, if there are more than two incumbents from an even-numbered district in the even-numbered district and all except two incumbents file by February 15, 2002, a written resignation as provided in section 44-02-02 copied to the secretary of state stating that the incumbent resigns the incumbent's office effective December 1, 2002, an election is not required to be held until the scheduled expiration of the term of the remaining incumbents. If there are more than two incumbents from an even-numbered district in the even-numbered district and all except one incumbent file by February 15, 2002, a written resignation as provided in section 44-02-02 copied to the secretary of state stating that the incumbent resigns the incumbent's office effective December 1, 2002, the district must elect one representative in 2002 for a term of two years; based on these requirements, district twenty-eight may be required to elect a representative or two representatives in 2002. If as a result of legislative redistricting, a representative elected in 1998 is placed in an even-numbered district with only one incumbent elected in 2000, the representative elected in 2000 may continue that representative's term and the district must elect one representative in 2002 for a term of two years; based on this requirement, district twenty-six must elect a representative in 2002. If as a result of legislative redistricting, a representative elected in 1998 is placed in an even-numbered district with two incumbents elected in 2000, there must be an election in 2002 for two offices for a term of two years unless the representative elected in 1998 files by February 15, 2002, a written statement with the secretary of state stating that the representative elected in 1998 agrees that there need not be an election for representatives in 2002 and that the representatives elected in 2000 may continue their terms; based on this requirement, district twenty-four may be required to elect representatives in 2002. If a vacancy occurs in an even-numbered district where there are more than two incumbents from an even-numbered district in the even-numbered district, an incumbent who filed a written resignation as provided in section 44-02-02 by February 15, 2002, may fill the vacancy for the unexpired term of the representative. A representative from an odd-numbered district in which there are more than two incumbent representatives as a result of legislative redistricting must be elected in 2002 for a term of four years; based on this requirement, districts seven, twenty-three,

thirty-one and thirty-three must elect representatives in 2002. The terms of representatives elected in 2000 from district twelve expire as of December 1, 2002.

SECTION 4. A new section to chapter 54-03 of the North Dakota Century Code is created and enacted as follows:

Legislative redistricting. Each legislative district is entitled to one senator and two representatives. The legislative districts of the state are formed as follows:

1. District 1 consists of that part of the city of Williston and Stony Creek and Williston townships in Williams County bound by a line commencing at the point where the centerline of thirty-second avenue intersects the centerline of United States highway 2, thence south on thirty-second avenue to the shoreline of Lake Sakakawea, thence east on the shoreline of Lake Sakakawea until its intersection with the centerline of the Little Muddy Creek, thence north on the Little Muddy Creek until its intersection with the extended centerline of forty-second street, thence west on forty-second street and continuing west on fifty-third street northwest until its intersection with the centerline of one hundred thirty-eighth avenue northwest, thence south on one hundred thirty-eighth avenue northwest to the point of beginning.
2. District 2 consists of all of Burke County and Divide County; all of Williams County except that portion contained in District 1; and Bicker, Powers Lake, Powers, Lostwood, White Earth, Sorkness, Cottonwood, James Hill, Myrtle, Manitou, Ross, and Idaho townships in Mountrail County.
3. District 3 consists of Margaret, McKinley, Maryland, Sundre, and Surrey townships in Ward County; and that part of the city of Minot and that part of Nedrose Township in Ward County bound by a line commencing at the intersection of the centerline of nineteenth avenue and the centerline of north Broadway, thence south on Broadway until its intersection with the centerline of Burdick expressway, thence east on Burdick expressway until its intersection with the centerline of third street, thence south on third street until its intersection with the centerline of eleventh avenue southeast, thence east on eleventh avenue southeast until its intersection with the centerline of seventh street, thence south on an extended line from seventh street until its intersection with the centerline of sixteenth avenue southeast, thence east on sixteenth avenue southeast until its intersection with the centerline of thirteenth street southeast, thence south on thirteenth street southeast until its intersection with the south boundary of Nedrose Township, thence east on the south boundary of Nedrose Township until its intersection with the southeast corner of Nedrose Township, thence north on the east boundary of Nedrose Township until its intersection with the northeast corner of Nedrose Township, thence west on the north boundary of Nedrose Township until its intersection with the centerline of twenty-seventh street, thence south on twenty-seventh street until its intersection with the extended centerline of nineteenth avenue, thence west on the extended centerline of nineteenth avenue until its intersection with the centerline of third street, thence north and west on third street until its intersection with the centerline of airport road, thence north on airport road until its intersection with the centerline of nineteenth avenue, thence west on nineteenth avenue to the point of beginning.
4. District 4 consists of all of Mountrail County except that portion contained in District 2; Lund, Linton, Vang, Torning, Freedom, Willis, New Prairie, Sawyer, Orllen, Anna, Rice Lake, Hilton, Gasman, Newman, Brilliant,

Hiddenwood, Ryder, Cameron, Spring Lake, Rushville, Iota Flat, and Greely townships in Ward County; those portions of McKenzie County and Mercer County within the Fort Berthold reservation; that part of Dunn County bound by a line commencing at the intersection of the Fort Berthold reservation boundary and the north boundary of Dunn County, thence south on the reservation boundary until its intersection with the centerline of the Little Missouri River, thence south and east on the centerline of the Little Missouri River until its intersection with the west boundary of Township 147-94, thence south on the west boundary of Townships 147-94, 146-94, and 145-94, thence east on the south boundary of Township 145-94 to the west boundary of Township 144-94, thence south on the west boundary of Townships 144-94 and 143-94, thence east on the south boundary of Townships 143-94, 143-93, 143-92, and 143-91 to the east boundary of Dunn County; and all of McLean County except that portion contained in District 8.

5. District 5 consists of that part of the city of Minot and Afton and Harrison townships in Ward County bound by a line commencing at the intersection of the centerline of the burlington northern santa fe railway right of way and the centerline of north Broadway, thence south on Broadway until its intersection with the centerline of Burdick expressway, thence east on Burdick expressway until its intersection with the centerline of third street, thence south on third street until its intersection with the centerline of eleventh avenue southeast, thence east on eleventh avenue southeast until its intersection with the centerline of seventh street, thence south on an extended line from seventh street until its intersection with the centerline of sixteenth avenue southeast, thence east on sixteenth avenue southeast until its intersection with the centerline of thirteenth street, thence south on thirteenth street until its intersection with the centerline of United States highway 52, thence west on United States highway 52 until its intersection with the centerline of United States highway 83, thence south on United States highway 83 until its intersection with the north boundary of Afton Township and the Minot city limit, thence west following the city limit until its intersection with the centerline of thirtieth street, thence north on thirtieth street until its intersection with the centerline of twentieth avenue, thence west on twentieth avenue until its intersection with the centerline of thirty-third street, thence north on thirty-third street until its intersection with the centerline of United States highway 2, thence east on United States highway 2 until its intersection with the centerline of United States highway 83 bypass, thence north on the United States highway 83 bypass until its intersection with the centerline of central avenue, thence east on central avenue until its intersection with the centerline of sixteenth street, thence south on sixteenth street until its intersection with the centerline of the Canadian Pacific railway right of way, thence east on the Canadian Pacific railway right of way until its intersection with the centerline of maple street, thence north on maple street until its intersection with the centerline of second avenue, thence east on second avenue until its intersection with the centerline of seventh street, thence north on seventh street until its intersection with the centerline of central avenue, thence east on central avenue until its intersection with the centerline of sixth street, thence south on sixth street until its intersection with the centerline of the burlington northern santa fe railway right of way, thence north and east on the burlington northern santa fe railway right of way to the point of beginning.
6. District 6 consists of all of Bottineau County and Renville County; and Denmark, Elmdale, Kenmare, Spencer, Baden, Sauk Prairie, Greenbush,

Carbondale, Ree, Carpio, Passport, Berthold, Mayland, Saint Marys, Foxholm, Rolling Green, Burt, Des Lacs, Mandan, Evergreen, Tolgen, and Shealy townships in Ward County.

7. District 7 consists of all of McHenry County and Pierce County; all of Sheridan County except that portion contained in District 14; and all of Benson County except that portion contained in District 23.
8. District 8 consists of Andrews, Otis, Butte, Dogden, Greatstone, Horseshoe Valley, Aurena, Byersville, Snow, Malcolm, Medicine Hill, Wise, Lake Williams, Turtle Lake, Victoria, Longfellow, and Mercer townships in McLean County; south McLean unorganized township in McLean County including the city of Washburn; all of the city of Wilton in McLean County; Underwood unorganized township including the cities of Riverdale and Underwood in McLean County; east McLean unorganized township in McLean County; Painted Woods, Glenview, Naughton, and Gibbs townships in Burleigh County; and that part of Burnt Creek-Riverview unorganized township, Hay Creek Township, and Apple Creek Township in Burleigh County and the city of Bismarck bound by a line commencing at the intersection of the centerline of United States highway 83 and the north boundary of Burnt Creek-Riverview unorganized township, thence south on United States highway 83 until its intersection with the centerline of interstate highway 94, thence east on interstate highway 94 until its intersection with the centerline of Bismarck expressway, thence south on Bismarck expressway until its intersection with the centerline of main avenue, thence east on main avenue until its intersection with the centerline of fifty-second street, thence south on fifty-second street and an extended straight line until its intersection with the centerline of Lincoln road, thence east on Lincoln road until its intersection with the east boundary of Apple Creek Township, thence north on the east boundary of Apple Creek Township, the east boundary of Gibbs Township, and the east boundary of Naughton Township to the northeast corner of Naughton Township, thence west on the north boundary of Naughton Township and Burnt Creek-Riverview unorganized township to the point of beginning.
9. District 9 consists of Rolette County.
10. District 10 consists of Cavalier County; all of Towner County except that portion contained in District 15; and all of Pembina County except that portion contained in District 16.
11. District 11 consists of that part of the city of Fargo in Cass County bound by a line commencing at the intersection of an extended line from the centerline of tenth avenue south and the centerline of the Red River, thence west on tenth avenue south until its intersection with the centerline of fifth street, thence north on fifth street until its intersection with the centerline of tenth avenue south, thence west on tenth avenue south until its intersection with the centerline of United States highway 81, thence north on United States highway 81 until its intersection with the centerline of ninth avenue south, thence west on ninth avenue south until its intersection with the centerline of Cass County drain number three, thence north on Cass County drain number three until its intersection with the centerline of fifth avenue south, thence west on fifth avenue south and an extended straight line until its intersection with the centerline of interstate highway 29, thence south on interstate highway 29 until its intersection with the centerline of thirteenth avenue south, thence east on thirteenth avenue south until its intersection with the centerline of thirty-fourth street,

thence south on thirty-fourth street until its intersection with the centerline of fifteenth avenue south, thence east on fifteenth avenue south until its intersection with the centerline of thirty-second street, thence south on thirty-second street until its intersection with the centerline of seventeenth avenue south, thence east on seventeenth avenue south until its intersection with the centerline of twenty-fifth street, thence south on twenty-fifth street until its intersection with the centerline of interstate highway 94, thence east on interstate highway 94 until its intersection with the centerline of the Red River, thence north on the Red River to the point of beginning.

12. District 12 consists of that part of the city of Jamestown and Bloom and Woodbury townships in Stutsman County bound by a line commencing at the intersection of the centerline of United States highway 281 and the centerline of Louis L'Amour drive, thence north and east on United States highway 281 until its intersection with the centerline of the James River, thence west and north on the James River until its intersection with the centerline of the Pipestem Creek, thence north and west on the Pipestem Creek until its intersection with the Jamestown city limit and the centerline of eighty-second avenue, thence north, east, and south following the city limit until the city limit intersects the centerline of twenty-seventh avenue, thence south on twenty-seventh avenue until its intersection with the centerline of fifth street, thence east on fifth street and following the city limit east and south until its intersection with the centerline of fourth street, thence west on fourth street until its intersection with the centerline of twenty-seventh avenue, thence south on twenty-seventh avenue and an extended straight line and eighty-fifth avenue, also identified as Stutsman county 39, until its intersection with the centerline of thirty-seventh street, thence west on thirty-seventh street until its intersection with the centerline of eighty-fourth avenue, thence north on eighty-fourth avenue and an extended straight line until its intersection with the centerline of interstate highway 94, thence west on interstate highway 94 until its intersection with the extended centerline of fourth avenue, thence north on that line and fourth avenue until its intersection with the centerline of Louis L'Amour drive, thence west on Louis L'Amour drive to the point of beginning.
13. District 13 consists of that part of Barnes and Mapleton townships and the city of West Fargo in Cass County bound by a line commencing at the intersection of the centerline of main avenue and the centerline of seventeenth street, thence west on main avenue until its intersection with the centerline of center street, also known as state highway 294, thence north on center street until its intersection with the centerline of twelfth avenue north, thence west on twelfth avenue north and thirty-sixth avenue until its intersection with the centerline of thirty-eighth street, thence south on thirty-eighth street until its intersection with the centerline of thirty-eighth avenue, thence east and south on thirty-eighth avenue following township roads until its intersection with the east boundary of Mapleton Township, thence south on a straight line following the east boundary of Mapleton Township until its intersection with the centerline of twentieth avenue south, thence east on twentieth avenue south and an extended straight line until its intersection with the centerline of interstate highway 94, thence east on interstate highway 94 until its intersection with the east boundary of the West Fargo city limit, thence north following the city limit and seventeenth street to the point of beginning.
14. District 14 consists of all of Wells County and Kidder County; Pickard, McClusky, Denhoff, Goodrich, Edgemont, and Mauch townships in

Sheridan County; South Sheridan unorganized township in Sheridan County; and all of Burleigh County except those portions contained in Districts 8, 30, 32, 35, and 47.

15. District 15 consists of all of Ramsey County; and Atkins, Bethel, Cando, Coolin, Maza, Olson, Springfield, and Zion townships in Towner County.
16. District 16 consists of Walsh County; and Drayton and Lincoln townships in Pembina County.
17. District 17 consists of all of Brenna Township in Grand Forks County; and that part of Grand Forks Township and that part of the city of Grand Forks in Grand Forks County bound by a line commencing at the intersection of an extended straight line of the centerline of lanark avenue and the centerline of the Red River, thence southwest on lanark avenue until its intersection with the centerline of lincoln drive, thence west on lincoln drive and eighth avenue south until the intersection of the centerline of eighth avenue south and the centerline of belmont road, thence south on belmont road until its intersection with the centerline of tenth avenue south, thence west on tenth avenue south until its intersection with the centerline of washington street, thence south on washington street until its intersection with the centerline of thirty-second avenue south, thence west on thirty-second avenue south until its intersection with the centerline of forty-second street, thence north on forty-second street until its intersection with the centerline of the burlington northern santa fe railway right of way, thence west on the burlington northern santa fe railway right of way until its intersection with the centerline of fifty-fifth street, thence north on fifty-fifth street until its intersection with the centerline of gateway drive, thence west on gateway drive and United States highway 2 until its intersection with the northwest corner of Brenna Township, thence south on the west boundary of Brenna Township to the southwest corner of Brenna Township, thence east on the south boundary of Brenna Township and the south boundary of Grand Forks Township to the centerline of the Red River, thence north on the Red River to the point of beginning.
18. District 18 consists of Blooming, Falconer, and Rye townships in Grand Forks County; and that portion of the city of Grand Forks and Mekinock Township in Grand Forks County bound by a line commencing at the intersection of an extended straight line of the centerline of lanark avenue and the centerline of the Red River, thence southwest on lanark avenue until its intersection with the centerline of lincoln drive, thence west on lincoln drive and eighth avenue south until the intersection of the centerline of eighth avenue south and the centerline of belmont road, thence south on belmont road until its intersection with the centerline of tenth avenue south, thence west on tenth avenue south until its intersection with the centerline of washington street, thence south on washington street until its intersection with the centerline of library circle, thence west and northwest on library circle until its intersection with the centerline of twentieth avenue south, thence west on twentieth avenue south until its intersection with the centerline of twentieth street, thence north on twentieth street and an extended straight line until its intersection with the centerline of the burlington northern santa fe railway right of way, thence east on the burlington northern santa fe railway right of way until its intersection with the centerline of washington street, thence north on washington street until its intersection with the centerline of sixth avenue north, thence west on sixth avenue north until its intersection with the centerline of twentieth street, thence north on twentieth street until its intersection with the

centerline of gateway drive, thence west on gateway drive and United States highway 2 until its intersection with the south entrance of the Grand Forks air force base, known as eielson street, thence north on eielson street until its intersection with the centerline of seventh avenue, thence east on seventh avenue until the extended centerline of seventh avenue intersects with the centerline of j street, thence south on j street until its intersection with the centerline of juniper avenue, thence east on juniper avenue until its extended centerline intersects the west boundary of Blooming Township, thence north on the west boundary of Blooming Township to the northwest corner of Blooming Township, thence east on the north boundary of Blooming Township, Rye Township, and Falcot or Township to the centerline of the Red River, thence south on the Red River to the point of beginning.

19. District 19 consists of all of Grand Forks County except those portions contained in Districts 17, 18, 20, 42, and 43.
20. District 20 consists of all of Traill County; all of Steele County except that portion contained in District 23; Dazey, Sibley Trail, Baldwin, Ellsbury, Rogers, Ashtabula, Grand Prairie, Minnie Lake, Stewart, Getchell, Noltimier, Welmer, Alta, Oriska, Cuba, Springvale, Norma, Binghampton, Raritan, and Thordenskjold townships in Barnes County; and Page, Dows, Hunter, Bell, Kinyon, Noble, Gardner, and Wiser townships in Cass County.
21. District 21 consists of that part of the city of Fargo in Cass County bound by a line commencing at the intersection of an extended line from the centerline of tenth avenue south and the centerline of the Red River, thence west on tenth avenue south until its intersection with the centerline of fifth street, thence north on fifth street until its intersection with the centerline of tenth avenue south, thence west on tenth avenue south until its intersection with the centerline of United States highway 81, thence north on United States highway 81 until its intersection with the centerline of ninth avenue south, thence west on ninth avenue south until its intersection with the centerline of Cass County drain number three, thence north on Cass County drain number three until its intersection with the centerline of fifth avenue south, thence west on fifth avenue south and an extended straight line until its intersection with the centerline of interstate highway 29, thence north on interstate highway 29 until its intersection with the centerline of twelfth avenue north, thence east on twelfth avenue north until its intersection with the centerline of United States highway 81, thence south on United States highway 81 until its intersection with the centerline of the burlington northern santa fe railway right of way, thence east on the burlington northern santa fe railway right of way until its intersection with the centerline of eleventh street, thence north on eleventh street until its intersection with the centerline of sixth avenue north, thence east on sixth avenue north until its intersection with the centerline of Broadway, thence north on Broadway until its intersection with the centerline of seventh avenue north, thence east on seventh avenue north until its intersection with the centerline of second street, thence south on second street until its intersection with the centerline of the burlington northern santa fe railway right of way, thence east on the burlington northern santa fe railway right of way until its intersection with the centerline of the Red River, thence south on the Red River to the point of beginning.

22. District 22 consists of all of Cass County except those portions contained in Districts 11, 13, 20, 21, 27, 41, 44, 45, and 46.
23. District 23 consists of all of Griggs County and Nelson County; all of Eddy County except that portion contained in District 29; West Bay, Lallie, Oberon, Rock, Twin Tree, Mission, Wood Lake, Lohnes, Warwick, and Minco townships in Benson County; Lallie North unorganized township and Fort Totten unorganized township in Benson County; and Sharon, Westfield, Beaver Creek, Franklin, and Finley townships in Steele County.
24. District 24 consists of all of Barnes County except that portion contained in District 20; that part of the city of Enderlin in Ransom County; and Fort Ransom, Moore, Northland, Preston, Liberty, Springer, Tuller, Hanson, Elliott, and Island Park townships in Ransom County.
25. District 25 consists of Walcott, Eagle, Colfax, Abercrombie, Ibsen, Dwight, Mooreton, Center, Brandenburg, Summit, Waldo, De Villo, Fairmount, Greendale, and LaMars townships in Richland County and the city of Hankinson in Richland County.
26. District 26 consists of all of Sargent County; that part of Richland County not contained in District 25; that part of Ransom County not contained in District 24; Dean, Ovid, and Ryan townships in LaMoure County; and Porter, Wright, James River Valley, Divide, Maple, Yorktown, Clement, Bear Creek, Kentner, Kent, Hudson, Riverdale, Van Meter, Ada, Port Emma, and Lovell townships in Dickey County.
27. District 27 consists of all of the city of Frontier and the city of Briarwood in Cass County; and that part of Barnes and Stanley townships and that part of the city of Fargo and the city of West Fargo in Cass County bound by a line commencing at the intersection of an extended straight line of the centerline of fifty-second avenue south and the centerline of the Red River, thence west on fifty-second avenue south until its intersection with the centerline of United States highway 81, thence south on United States highway 81 until its intersection with the centerline of sixty-fourth avenue south, thence west on sixty-fourth avenue south until its intersection with the centerline of Cass County drain number fifty-three, thence north on Cass County drain number fifty-three until its intersection with the centerline of fifty-second avenue south, thence west on fifty-second avenue south until its intersection with the centerline of interstate highway 29, thence north on interstate highway 29 until its intersection with the centerline of an extended straight line from seventeenth avenue south, thence east on that line and seventeenth avenue south until its intersection with the centerline of thirty-second street, thence north on thirty-second street until its intersection with the centerline of fifteenth avenue south, thence west on fifteenth avenue south until its intersection with the centerline of thirty-fourth street, thence north on thirty-fourth street until its intersection with the centerline of thirteenth avenue south, thence west on thirteenth avenue south until its intersection with the centerline of interstate highway 29, thence north on interstate highway 29 until its intersection with the centerline of main avenue, thence west on main avenue until its intersection with the centerline of seventeenth street in West Fargo, thence south on seventeenth street and an extended straight line in West Fargo and Fargo until its intersection with the centerline of interstate highway 94, thence west on interstate highway 94 until its intersection with the extended centerline of fifty-seventh street, thence south on fifty-seventh street until its intersection with the centerline of

eighty-eighth avenue, thence east on eighty-eighth avenue until its intersection with the centerline of United States highway 81, thence north on United States highway 81 until its intersection with the centerline of seventy-sixth avenue, thence east on seventy-sixth avenue and an extended straight line until its intersection with the centerline of the Red River, thence north on the Red River to the point of beginning.

28. District 28 consists of all of Emmons County, Logan County, and McIntosh County; Glen, Mikkelsen, Kennison, Raney, Bluebird, Glenmore, Swede, Ray, Nora, Norden, Pomona View, and Golden Glen townships in LaMoure County; and all of Dickey County except that portion contained in District 26.
29. District 29 consists of all of Foster County; all of LaMoure County except that portion contained in Districts 26 and 28; Rosefield, Superior, Pleasant Prairie, Columbla, Cherry Lake, and Paradise townships in Eddy County; and all of Stutsman County except that portion contained in District 12.
30. District 30 consists of that portion of the city of Bismarck, the city of Lincoln, and Lincoln-Fort Rice unorganized township in Burleigh County bound by a line commencing at the centerline of main avenue and the centerline of ninth street, thence east on main avenue until its intersection with the centerline of twelfth street, thence south on twelfth street until its intersection with the centerline of front avenue, thence east on front avenue until its intersection with the centerline of sixteenth street, thence south on sixteenth street until its intersection with the centerline of bowen avenue, thence east on bowen avenue until its intersection with the centerline of seventeenth street, thence south on seventeenth street until its intersection with the centerline of michigan avenue, thence east on michigan avenue until its intersection with the centerline of seventeenth street, thence south on seventeenth street and an extended straight line until its intersection with the centerline of Bismarck expressway, thence east on Bismarck expressway until its intersection with the centerline of airport road, thence south on airport road until its intersection with the centerline of university drive, thence west on university drive until its intersection with the centerline of south twelfth street, thence south on south twelfth street until its intersection with the centerline of burleigh avenue, thence west on burleigh avenue until its intersection with the centerline of washington street, thence north on washington street until its intersection with the southeast corner of the northeast quarter of section 8 of Township 138-80, thence west on a straight line following the quarter section line to the southwest corner of the northeast quarter of section 8 of Township 138-80, thence north on a straight line following the quarter section line until its intersection with the centerline of Bismarck expressway, thence west on Bismarck expressway until its intersection with the centerline of the Missouri River, thence south on the Missouri River until its intersection with the centerline of an extended line from fifty-second street, thence north on fifty-second street and an extended straight line until its intersection with the centerline of main avenue, also known as old highway 10, thence west on main avenue until its intersection with the centerline of Bismarck expressway, thence north on Bismarck expressway until its intersection with the centerline of divide avenue, thence west, south, and west on divide avenue until its intersection with the centerline of twenty-sixth street, thence south on twenty-sixth street until its intersection with the centerline of boulevard avenue, thence west on boulevard avenue until its intersection with the centerline of twelfth street, thence south on twelfth street until its

Intersection with the centerline of east avenue e, thence west on east avenue e until its intersection with the centerline of ninth street, thence south on ninth street to the point of beginning.

31. District 31 consists of all of Grant County and Sioux County; all of Hettinger County except that portion contained in District 36; and that part of the city of Mandan and Morton County bound by a line commencing at the intersection of the east boundary of Township 139-84 and the centerline of Interstate highway 94, thence east on interstate highway 94 until its intersection with the centerline of an extended straight line from twenty-fifth avenue in Mandan unorganized township, thence north on twenty-fifth avenue until its intersection with the centerline of thirty-seventh street, thence east on thirty-seventh street until its intersection with the centerline of highland road, thence south on highland road until its intersection with the Mandan city limit, thence south and east on the city limit until its intersection with the centerline of the Missouri River, thence south on the Missouri River until its intersection with the centerline of business interstate highway 94, thence north and west on business interstate highway 94 until its intersection with the centerline of main avenue, thence east on main avenue until its intersection with the centerline of the burlington northern santa fe railway right of way, thence north on the burlington northern santa fe railway right of way until its intersection with the extended centerline of fourth street, thence west on the extended centerline of fourth street until its intersection with the centerline of Mandan avenue, thence north and west on Mandan avenue until its intersection with the centerline of interstate highway 94, thence west on interstate highway 94 until its intersection with the Mandan city limit, thence following the city limit south and east until the city limit intersects the centerline of business interstate highway 94, thence west on business interstate highway 94 until its intersection with the centerline of fifteenth avenue, thence south on fifteenth avenue and continuing south on sixteenth avenue until its intersection with the centerline of third street, thence west on third street to the west boundary of the youth correctional center, thence south on the west boundary of the youth correctional center to the south boundary of the youth correctional center, thence east on the south boundary of the youth correctional center until its intersection with the Mandan city limit, thence following the city limit south, east, and north until the city limit intersects the centerline of nineteenth street, thence east on nineteenth street until it intersects the centerline of Fort McKee road, thence south on Fort McKee road and state highway 1806 until its intersection with the centerline of county road 138A, thence east on county road 138A and an extended line until its intersection with the centerline of the Missouri River, thence south on the Missouri River to the south boundary of Morton County, thence following the Morton County line west, south, and north until its intersection with the southwest corner of section 33 of Township 137-84, thence east along the south boundaries of sections 33 and 34, thence north along the east boundaries of sections 34 and 27, thence east along the south boundaries of sections 23 and 24, thence north along the east boundaries of Townships 137-84, 138-84, and 139-84, to the point of beginning.
32. District 32 consists of that part of the city of Bismarck and Lincoln-Fort Rice unorganized township in Burleigh County bound by a line commencing at the centerline of main avenue and the centerline of ninth street, thence east on main avenue until its intersection with the centerline of twelfth street, thence south on twelfth street until its intersection with the centerline of front avenue, thence east on front avenue until its intersection

with the centerline of sixteenth street, thence south on sixteenth street until its intersection with the centerline of bowen avenue, thence east on bowen avenue until its intersection with the centerline of seventeenth street, thence south on seventeenth street until its intersection with the centerline of michigan avenue, thence east on michigan avenue until its intersection with the centerline of seventeenth street, thence south on seventeenth street and an extended straight line until its intersection with the centerline of Bismarck expressway, thence east on Bismarck expressway until its intersection with the centerline of airport road, thence south on airport road until its intersection with the centerline of university drive, thence west on university drive until its intersection with the centerline of south twelfth street, thence south on south twelfth street until its intersection with the centerline of burleigh avenue, thence west on burleigh avenue until its intersection with the centerline of washington street, thence north on washington street until its intersection with the southeast corner of the northeast quarter of section 8 of Township 138-80, thence west on a straight line following the quarter section line to the southwest corner of the northeast quarter of section 8 of Township 138-80, thence north on a straight line following the quarter section line until its intersection with the centerline of Bismarck expressway, thence west on Bismarck expressway until its intersection with the centerline of the Missouri River, thence north on the Missouri River until its intersection with the centerline of main avenue, thence east on main avenue until its intersection with the centerline of rosser avenue, thence east on rosser avenue until its intersection with the centerline of bell street, thence north on bell street until its intersection with the centerline of avenue c, thence east on avenue c until its intersection with the centerline of griffin street, thence north on griffin street and an extended straight line until its intersection with the Bismarck park district bike trail, thence east on the Bismarck park district bike trail and an extended straight line until its intersection with the centerline of washington street, thence south on washington street until its intersection with the centerline of west avenue c, thence east on west avenue c until its intersection with the centerline of first street, thence south on first street until its intersection with the centerline of main avenue, thence east on main avenue to the point of beginning.

33. District 33 consists of all of Oliver County; all of Mercer County except that portion contained in District 4; and all of Morton County except that portion contained in Districts 31, 34, and 36.
34. District 34 consists of that portion of the city of Mandan and that part of Mandan unorganized township bound by a line commencing at the intersection of the centerline of business interstate highway 94 and the centerline of fifteenth avenue, thence south on fifteenth avenue and continuing south on sixteenth avenue until its intersection with the centerline of third street, thence west on third street to the west boundary of the youth correctional center, thence south on the west boundary of the youth correctional center to the south boundary of the youth correctional center, thence east on the south boundary of the youth correctional center until its intersection with the Mandan city limit, thence south, east, and north following the Mandan city limit until the city limit intersects the centerline of nineteenth street near the intersection of fourteenth avenue and nineteenth street, thence east on nineteenth street until its intersection with the centerline of Fort McKeen road, thence south and east on Fort McKeen road and state highway 1806 until its intersection with the centerline of county highway 138A, thence east on county road 138A and an extended straight line until its intersection with the centerline of the

Missouri River, thence north on the Missouri River until its intersection with the centerline of business Interstate highway 94, thence north and west on business Interstate highway 94 until its intersection with the centerline of main street, thence east on main street until its intersection with the centerline of the Burlington northern Santa Fe railway right of way, thence north on the Burlington northern Santa Fe railway right of way until its intersection with the centerline of fourth street, thence west on the extended centerline of fourth street until its intersection with the centerline of Mandan avenue, thence north and west on Mandan avenue until its intersection with the centerline of Interstate highway 94, thence west on Interstate highway 94 until its intersection with the Mandan city limit, thence south, west, and east following the Mandan city limit until its intersection with the centerline of business Interstate highway 94, thence west on business Interstate highway 94 to the point of beginning.

35. District 35 consists of that part of the city of Bismarck and that part of Hay Creek Township in Burleigh County bound by a line commencing at the intersection of the centerline of main avenue and the centerline of ninth street, thence west on main avenue until its intersection with the centerline of first street, thence north on first street until its intersection with the centerline of avenue c, thence west on avenue c until its intersection with the centerline of Washington street, thence north on Washington street until its intersection with the extended centerline of the Bismarck park district bike trail, thence west on the Bismarck park district bike trail until its intersection with the extended centerline of griffin street, thence south on griffin street until its intersection with the centerline of avenue c, thence west on avenue c until its intersection with the centerline of bell street, thence south on bell street until its intersection with the centerline of Rosser avenue, thence west on Rosser avenue until its intersection with the centerline of main avenue, thence west on main avenue until its intersection with the centerline of the Missouri River, thence north on the Missouri River until its intersection with the centerline of Interstate highway 94, thence east on Interstate highway 94 until its intersection with the centerline of divide avenue, thence south and east on divide avenue until its intersection with the centerline of fourth street, thence north on fourth street until its intersection with the centerline of Interstate highway 94, thence east on Interstate highway 94 until its intersection with the centerline of Bismarck expressway, thence south on Bismarck expressway until its intersection with the centerline of divide avenue, thence west, south, and west on divide avenue until its intersection with the centerline of twenty-sixth street, thence south on twenty-sixth street until its intersection with the centerline of boulevard avenue, thence west on boulevard avenue until its intersection with the centerline of twelfth street, thence south on twelfth street until its intersection with the centerline of east avenue e, thence west on east avenue e until its intersection with the centerline of ninth street, thence south on ninth street to the point of beginning.

36. District 36 consists of all of Stark County except that portion contained in District 37; all of Dunn County except that portion contained in District 4; Kunze, Clark, New England, Havelock, Strehlow, Teepee Butte, Kennedy, and Wagendorf townships in Hettinger County; and that portion of Morton County bound by a line commencing at the intersection of the centerline of state highway 49 and the north boundary of Morton County, thence west on the Morton County line to the west boundary of Morton County, thence south on the west boundary of Morton County to the south boundary of Morton County, thence east on the south boundary of Morton County and

continuing east on an extended centerline of forty-eighth street until its intersection with the centerline of county road 87, thence north on county road 87 until its intersection with the southwest corner of section 8 of Township 138-87, thence east along the south boundary of section 8 of Township 138-87 to the southeast corner of section 8, thence north along the east boundaries of sections 8 and 5 of Township 138-87 to the southwest corner of section 33 of Township 139-87, thence east along the south boundaries of sections 33 and 34 to the southwest corner of section 35 of Township 139-87, thence south along the west boundary of section 2 of Township 138-87 to the southwest corner of section 2, thence east along the south boundary of section 2 to the midpoint of that section, thence north through the center of section 2 to the midpoint of the north boundary of section 2, thence east along the north boundary of section 2 to the northeast corner of section 2, thence north along the west boundaries of sections 36, 25, and 24 of Township 139-87 to the northwest corner of section 24, thence east along the north boundary of section 24 to the northeast corner of section 24, thence north along the east boundary of section 13 of Township 139-87 to the centerline of Interstate highway 94, thence east on Interstate highway 94 to its intersection with the centerline of state highway 86, thence north on state highway 86 to the north boundary of Morton County, thence west along the north boundary of Morton County to the point of beginning.

37. District 37 consists of that part of the city of Dickinson and adjacent unorganized territory in Stark County bound by a line commencing at the intersection of the centerline of Broadway and the centerline of state avenue, thence north on state avenue until its intersection with the centerline of business Interstate highway 94, thence west and north on business Interstate highway 94 until its intersection with the centerline of Interstate highway 94, thence east on Interstate highway 94 until its intersection with the centerline of state avenue, thence north on state avenue until its intersection with the centerline of thirty-fourth street, thence east on thirty-fourth street until its intersection with the centerline of tenth avenue east, thence south on tenth avenue east until its intersection with the centerline of Interstate highway 94, thence east on Interstate highway 94 until its intersection with the centerline of twenty-fifth avenue, thence south on twenty-fifth avenue until its intersection with the centerline of Villard street, thence west on Villard street until its intersection with the centerline of tenth avenue east, thence south on tenth avenue east until its intersection with the centerline of the Burlington Northern Santa Fe railway right of way, thence west on the Burlington Northern Santa Fe railway right of way until its intersection with the centerline of fourth avenue east, thence south on fourth avenue east and an extended straight line until its intersection with the centerline of the Heart River, thence south and west on the Heart River until its intersection with the extended centerline of state avenue, thence north on state avenue to the point of beginning.
38. District 38 consists of all of Burlington and Kirkelle townships in Ward County; all of Afton Township in Ward County except that part west of United States highway 83 contained within the city limits of Minot; and those portions of Eureka, Harrison, and Waterford townships and that part of the city of Minot not contained in Districts 3, 5, and 40.
39. District 39 consists of all of Adams County, Billings County, Bowman County, Golden Valley County, and Slope County; and all of McKenzie County except that portion contained in District 4.

40. District 40 consists of all of Tatman Township and those portions of Eureka, Harrison, and Nedrose townships and that part of the city of Minot bound by a line commencing at the intersection of the centerline of the canadian pacific railway right of way and the centerline of sixth street, thence north on sixth street until its intersection with the centerline of central avenue, thence west on central avenue until its intersection with the centerline of eighth street, thence north on eighth street until its intersection with the centerline of seventh avenue, thence west on seventh avenue until its intersection with the centerline of sixteenth street, thence north on sixteenth street until its intersection with the centerline of twenty-first avenue, thence west on twenty-first avenue until its intersection with the centerline of thirtieth street in Harrison Township, thence north on thirtieth street continuing through Eureka Township to the south boundary of Waterford Township, also identified as one hundred twenty-eighth avenue, thence east on the south boundary of Waterford Township to the east boundary of Waterford Township, also identified as sixteenth street, thence north on the east boundary of Waterford Township and sixteenth street until its intersection with the centerline of bomber avenue, thence northwest on bomber avenue until its intersection with the centerline of peacekeeper, thence northeast on peacekeeper until its intersection with the east boundary of Waterford Township, thence north on the east boundary of Waterford Township to the northwest corner of Tatman Township, thence on a line east, south, and west around Tatman Township until its intersection with the northeast corner of Eureka Township, thence south on the east boundary of Eureka Township to the southeast corner of Eureka Township, also identified as forty-sixth avenue, thence east on forty-sixth avenue until its intersection with the centerline of twenty-seventh street, thence south on twenty-seventh street until its intersection with an extended line from the centerline of nineteenth avenue, thence west on nineteenth avenue until its intersection with the centerline of third street, thence north and west on third street until its intersection with the centerline of airport road, thence north and west on airport road until its intersection with the centerline of nineteenth avenue, thence west on nineteenth avenue north until its intersection with the centerline of Broadway, thence south on Broadway until its intersection with the centerline of the burlington northern santa fe railway right of way, thence south and west on the burlington northern santa fe railway right of way until its intersection with the centerline of the canadian pacific railway right of way, thence west on the canadian pacific railway right of way to the point of beginning.
41. District 41 consists of the city of Prairie Rose and that part of the city of Fargo, Barnes Township, and Stanley Township in Cass County bound by a line commencing at the intersection of the centerline of interstate highway 29 and the centerline of fifty-second avenue south, thence east on fifty-second avenue south until its intersection with the centerline of twenty-fifth street, thence north on twenty-fifth street until its intersection with the centerline of twenty-seventh avenue south, thence east on twenty-seventh avenue south until its intersection with the centerline of eighteenth street, thence north on eighteenth street until its intersection with the centerline of twenty-fifth avenue, thence east on twenty-fifth avenue until its intersection with the centerline of seventeenth street, thence north on seventeenth street and an extended straight line until its intersection with the centerline of Interstate highway 94, thence west on Interstate highway 94 until its intersection with the centerline of twenty-fifth street, thence north on twenty-fifth street until its intersection with the centerline of seventeenth avenue south, thence west on seventeenth

avenue south and an extended straight line until its intersection with the centerline of interstate highway 29, thence south on interstate highway 29 to the point of beginning.

42. District 42 consists of that part of the city of Grand Forks in Grand Forks County bound by a line commencing at the intersection of the centerline of gateway drive and the centerline of fifty-fifth street, thence east on gateway drive until its intersection with the centerline of twentieth street, thence south on twentieth street until its intersection with the centerline of sixth avenue north, thence east on sixth avenue north until its intersection with the centerline of washington street, thence south on washington street until its intersection with the centerline of the burlington northern santa fe railway right of way, thence west on the burlington northern santa fe railway right of way until its intersection with the centerline of fifty-fifth street, thence north on fifty-fifth street to the point of beginning.
43. District 43 consists of that part of Grand Forks Township and that part of the city of Grand Forks in Grand Forks County bound by a line commencing at the intersection of the centerline of washington street and the centerline of thirty-second avenue south, thence west on thirty-second avenue south until its intersection with the centerline of forty-second street, thence north on forty-second street until its intersection with the centerline of the burlington northern santa fe railway right of way, thence east on the burlington northern santa fe railway right of way until its intersection with an extended line from the centerline of twentieth street, thence south on twentieth street until its intersection with the centerline of twentieth avenue south, thence east on twentieth avenue south until its intersection with the centerline of library circle, thence south and east on library circle until its intersection with the centerline of washington street, thence south on washington street to the point of beginning.
44. District 44 consists of that part of the city of Fargo in Cass County bound by a line commencing at the intersection of an extended line from the centerline of thirty-second avenue north and the centerline of the Red River, thence west on thirty-second avenue north until its intersection with the centerline of Broadway, thence south on Broadway until its intersection with the centerline of twenty-fifth avenue north, thence west on twenty-fifth avenue north until its intersection with the centerline of eighth street, thence south on eighth street until its intersection with the centerline of nineteenth avenue north, thence east on nineteenth avenue north until its intersection with the centerline of Broadway, thence south on Broadway until its intersection with the centerline of seventeenth avenue north, thence west on seventeenth avenue north until its intersection with the centerline of eighth street, thence south on eighth street until its intersection with the centerline of twelfth avenue north, thence west on twelfth avenue north until its intersection with the centerline of United States highway 81, also known as university drive, thence south on university drive until its intersection with the centerline of the burlington northern santa fe railway right of way, thence east on the burlington northern santa fe railway right of way until its intersection with the centerline of eleventh street, thence north on eleventh street until its intersection with the centerline of sixth avenue north, thence east on sixth avenue north until its intersection with the centerline of Broadway, thence north on Broadway until its intersection with the centerline of seventh avenue north, thence east on seventh avenue north until its intersection with the centerline of second street, thence south on second street until its intersection with the centerline of the burlington northern santa fe railway

right of way, thence east on the burlington northern santa fe railway right of way until its intersection with the centerline of the Red River, thence north on the Red River to the point of beginning.

45. District 45 consists of the city of North River, the city of Harwood, and the city of Reile's Acres; and that part of the city of Fargo, Fargo Township, Harwood Township, and Reed Township bound by a line commencing at the intersection of the extended centerline of thirty-second avenue north and the centerline of the Red River, thence west on thirty-second avenue north until its intersection with the centerline of Broadway, thence south on Broadway until its intersection with the centerline of twenty-fifth avenue north, thence west on twenty-fifth avenue north until its intersection with the centerline of eighth street, thence south on eighth street until its intersection with the centerline of nineteenth avenue north, thence east on nineteenth avenue north until its intersection with the centerline of Broadway, thence south on Broadway until its intersection with the centerline of seventeenth avenue north, thence west on seventeenth avenue north until its intersection with the centerline of eighth street, thence south on eighth street until its intersection with the centerline of twelfth avenue north, thence west on twelfth avenue north until its intersection with the centerline of interstate highway 29, thence north on interstate highway 29 until its intersection with the centerline of the burlington northern santa fe railway right of way, thence north and west on the burlington northern santa fe railway right of way until its intersection with the centerline of nineteenth avenue north, thence west on nineteenth avenue north until its intersection with the centerline of the Sheyenne River, thence north on the Sheyenne River until its intersection with the centerline of twenty-seventh street in Harwood Township, thence east on twenty-seventh street and an extended line until its intersection with the centerline of the Red River, thence south on the Red River to the point of beginning.
46. District 46 consists of that part of the city of Fargo and Stanley Township in Cass County bound by a line commencing at the intersection of the extended centerline of fifty-second avenue south and the centerline of the Red River, thence west on fifty-second avenue south until its intersection with the centerline of United States highway 81, thence south on United States highway 81 until its intersection with the centerline of sixty-fourth avenue south, thence west on sixty-fourth avenue south until its intersection with the centerline of Cass County drain number fifty-three, thence north on Cass County drain number fifty-three until its intersection with the centerline of fifty-second avenue south, thence east on fifty-second avenue south until its intersection with the centerline of twenty-fifth street, thence north on twenty-fifth street until its intersection with the centerline of twenty-seventh avenue south, thence east on twenty-seventh avenue south until its intersection with the centerline of eighteenth street, thence north on eighteenth street until its intersection with the centerline of twenty-fifth avenue south, thence east on twenty-fifth avenue south until its intersection with the centerline of seventeenth street, thence north on seventeenth street and an extended straight line until its intersection with the centerline of interstate highway 94, thence east on interstate highway 94 to the centerline of the Red River, thence south on the Red River to the point of beginning.
47. District 47 consists of that part of the city of Bismarck and that part of Hay Creek Township and Burnt Creek-Riverview unorganized township bound by a line commencing at the intersection of the centerline of interstate

highway 94 and the centerline of the Missouri River, thence east on interstate highway 94 until its intersection with the centerline of divide avenue, thence south and east on divide avenue until its intersection with the centerline of fourth street, thence north on fourth street until its intersection with the centerline of interstate highway 94, thence east on interstate highway 94 until its intersection with the centerline of United States highway 83, thence north on United States highway 83 until its intersection with the north boundary of Burnt Creek-Riverview unorganized township, thence west on the north boundary of Burnt Creek-Riverview unorganized township until its intersection with the centerline of the Missouri River, thence south on the Missouri River to the point of beginning.

SECTION 5. REPEAL. Section 54-03-01.9 of the North Dakota Century Code is repealed.

SECTION 6. SECRETARY OF STATE TO MODIFY ELECTION DEADLINES AND PROCEDURES. If, as a result of a delay in implementation of this Act, it becomes necessary to modify election deadlines and procedures for the conduct of the 2002 primary election, the secretary of state, in consultation with city and county election officials, shall adopt modified election deadlines and procedures to allow the conduct of the 2002 primary election as scheduled. The modified deadlines and procedures may address filing and publishing deadlines and any other matters necessary to accommodate the conduct of the primary election.

SECTION 7. LEGISLATIVE INTENT - BOUNDARIES. It is the intent of the legislative assembly that although this Act is effective on December 7, 2001, the members of the legislative assembly elected under the redistricting plan effective on December 6, 2001, shall continue to serve until implementation of this Act. Any reference in the legislative district descriptions to a city limit or the Fort Berthold reservation boundary as a boundary line refers to the limit or boundary as it existed on January 1, 2000, as shown on the 2000 census maps. A legislative district boundary using the Fort Berthold reservation or city limit lines does not migrate as the Fort Berthold reservation boundary or city limits migrate. For purposes of legislative district descriptions, unless cities are otherwise specifically named, townships encompass all the territory within their outer boundaries.

SECTION 8. EFFECTIVE DATE. This Act becomes effective on December 7, 2001."

Renumber accordingly

REPORT OF STANDING COMMITTEE

SB 2456, as reengrossed: Joint Legislative Redistricting Committee (Rep. Timm, Chairman) recommends AMENDMENTS AS FOLLOWS and when so amended, recommends DO PASS (11 YEAS, 4 NAYS, 0 ABSENT AND NOT VOTING). Reengrossed SB 2456 was placed on the Fourteenth order on the calendar.

Page 1, line 1, after "A BILL" replace the remainder of the bill with "for an Act to provide for redistricting of the legislative assembly and to authorize the secretary of state to modify election deadlines and procedures; to create and enact a new section to chapter 54-03 of the North Dakota Century Code, relating to legislative redistricting; to amend and reenact sections 54-03-01.5, 54-03-01.8, and 54-03-01.10 of the North Dakota Century Code, relating to legislative redistricting and terms of senators and representatives; to repeal section 54-03-01.9 of the North Dakota Century Code, relating to legislative redistricting; to provide a statement of legislative intent; and to provide an effective date.

BE IT ENACTED BY THE LEGISLATIVE ASSEMBLY OF NORTH DAKOTA:

SECTION 1. AMENDMENT. Section 54-03-01.5 of the 2001 Supplement to the North Dakota Century Code is amended and reenacted as follows:

54-03-01.5. Legislative apportionment redistricting requirements. A legislative apportionment redistricting plan based on any census taken after ~~1989~~ 1999 must meet the following requirements:

1. The senate must consist of ~~forty-nine~~ forty-seven members and the house must consist of ~~ninety-eight~~ ninety-four members.
2. Except as provided in subsection 3, one senator and two representatives must be apportioned to each senatorial district. Representatives may be elected at large or from subdistricts.
3. Multimember senate districts providing for two senators and four representatives are authorized only when a proposed single member senatorial district includes a federal facility or federal installation, containing over two-thirds of the population of the proposed single member senatorial district.
4. Legislative districts and subdistricts must be compact and of contiguous territory.
5. Legislative districts must be as nearly equal in population as is practicable. Population deviation from district to district must be kept at a minimum. The total population variance of all districts, and subdistricts if created, from the average district population may not exceed recognized constitutional limitations.

SECTION 2. AMENDMENT. Section 54-03-01.8 of the 2001 Supplement to the North Dakota Century Code is amended and reenacted as follows:

54-03-01.8. Staggering of the terms of senators. A senator from an ~~even-numbered~~ odd-numbered district must be elected in ~~1992~~ 2002 for a term of four years and a senator from an ~~odd-numbered~~ even-numbered district must be elected in ~~1994~~ 2004 for a term of four years. ~~The senator from district forty-one must be elected in 1992 for a term of two years. A~~ Except as otherwise provided in this section, a senator from a an even-numbered district in which there is another incumbent senator as a result of legislative redistricting must be elected in ~~1992~~ 2002 for a term of ~~four~~ two

years. ~~Based on that requirement, districts six, ten, fourteen, twenty eight, and thirty six must elect senators in 1992.~~ However, if as a result of legislative redistricting a senator elected in 1998 is placed in an even-numbered district there must be an election in 2002 for a term of two years unless the senator elected in 1998 files by February 15, 2002, a written statement with the secretary of state stating that the senator elected in 1998 agrees that there need not be an election for a senator in 2002 and that the senator elected in 2000 may continue that senator's term; based on this requirement, districts twenty and twenty-six may be required to elect senators in 2002. A senator from an odd-numbered district in which there is another incumbent senator must be elected in 2002 for a term of four years; based on this requirement, district thirty-one must elect a senator in 2002. The term of a senator from an even-numbered district who is placed in an odd-numbered district as a result of legislative redistricting expires as of December 1, 2002; based on this requirement, the term of the senator elected in district twelve in 2000 expires as of December 1, 2002, and district twenty-three must elect a senator in 2002.

SECTION 3. AMENDMENT. Section 54-03-01.10 of the 2001 Supplement to the North Dakota Century Code is amended and reenacted as follows:

54-03-01.10. Staggering of terms of representatives. The term of office of a representative is four years, ~~except a.~~ A representative from an ~~even-numbered~~ odd-numbered district must be elected in ~~1998~~ 2002 for a term of ~~two~~ four years and a representative from an even-numbered district must be elected in 2004 for a term of four years. Except as otherwise provided in this section, a representative from an even-numbered district in which there are more than two incumbent representatives from an even-numbered district as a result of legislative redistricting must be elected in 2002 for a term of two years. However, if there are more than two incumbents from an even-numbered district in the even-numbered district and all except two incumbents file by February 15, 2002, a written resignation as provided in section 44-02-02 copied to the secretary of state stating that the incumbent resigns the incumbent's office effective December 1, 2002, an election is not required to be held until the scheduled expiration of the term of the remaining incumbents. If there are more than two incumbents from an even-numbered district in the even-numbered district and all except one incumbent file by February 15, 2002, a written resignation as provided in section 44-02-02 copied to the secretary of state stating that the incumbent resigns the incumbent's office effective December 1, 2002, the district must elect one representative in 2002 for a term of two years; based on these requirements, district twenty-eight may be required to elect a representative or two representatives in 2002. If as a result of legislative redistricting, a representative elected in 1998 is placed in an even-numbered district with only one incumbent elected in 2000, the representative elected in 2000 may continue that representative's term and the district must elect one representative in 2002 for a term of two years; based on this requirement, district twenty-six must elect a representative in 2002. If as a result of legislative redistricting, a representative elected in 1998 is placed in an even-numbered district with two incumbents elected in 2000, there must be an election in 2002 for two offices for a term of two years unless the representative elected in 1998 files by February 15, 2002, a written statement with the secretary of state stating that the representative elected in 1998 agrees that there need not be an election for representatives in 2002 and that the representatives elected in 2000 may continue their terms; based on this requirement, district twenty-four may be required to elect representatives in 2002. If a vacancy occurs in an even-numbered district where there are more than two incumbents from an even-numbered district in the even-numbered district, an incumbent who filed a written resignation as provided in section 44-02-02 by February 15, 2002, may fill the vacancy for the unexpired term of the representative. A representative from an odd-numbered district in which there are more than two incumbent representatives as a result of legislative redistricting must be elected in 2002 for a term of four years; based on this requirement, districts seven, twenty-three,

thirty-one, and thirty-three must elect representatives in 2002. The terms of representatives elected in 2000 from district twelve expire as of December 1, 2002.

SECTION 4. A new section to chapter 54-03 of the North Dakota Century Code is created and enacted as follows:

Legislative redistricting. Each legislative district is entitled to one senator and two representatives. The legislative districts of the state are formed as follows:

1. District 1 consists of that part of the city of Williston and Stony Creek and Williston townships in Williams County bound by a line commencing at the point where the centerline of thirty-second avenue intersects the centerline of United States highway 2, thence south on thirty-second avenue to the shoreline of Lake Sakakawea, thence east on the shoreline of Lake Sakakawea until its intersection with the centerline of the Little Muddy Creek, thence north on the Little Muddy Creek until its intersection with the extended centerline of forty-second street, thence west on forty-second street and continuing west on fifty-third street northwest until its intersection with the centerline of one hundred thirty-eighth avenue northwest, thence south on one hundred thirty-eighth avenue northwest to the point of beginning.
2. District 2 consists of all of Burke County and Divide County; all of Williams County except that portion contained in District 1; and Bicker, Powers Lake, Powers, Lostwood, White Earth, Sorkness, Cottonwood, James Hill, Myrtle, Manitou, Ross, and Idaho townships in Mountrail County.
3. District 3 consists of Margaret, McKinley, Maryland, Sundre, and Surrey townships in Ward County; and that part of the city of Minot and that part of Nedrose Township in Ward County bound by a line commencing at the intersection of the centerline of nineteenth avenue and the centerline of north Broadway, thence south on Broadway until its intersection with the centerline of Burdick expressway, thence east on Burdick expressway until its intersection with the centerline of third street, thence south on third street until its intersection with the centerline of eleventh avenue southeast, thence east on eleventh avenue southeast until its intersection with the centerline of seventh street, thence south on an extended line from seventh street until its intersection with the centerline of sixteenth avenue southeast, thence east on sixteenth avenue southeast until its intersection with the centerline of thirteenth street southeast, thence south on thirteenth street southeast until its intersection with the south boundary of Nedrose Township, thence east on the south boundary of Nedrose Township until its intersection with the southeast corner of Nedrose Township, thence north on the east boundary of Nedrose Township until its intersection with the northeast corner of Nedrose Township, thence west on the north boundary of Nedrose Township until its intersection with the centerline of twenty-seventh street, thence south on twenty-seventh street until its intersection with the extended centerline of nineteenth avenue, thence west on the extended centerline of nineteenth avenue until its intersection with the centerline of third street, thence north and west on third street until its intersection with the centerline of airport road, thence north on airport road until its intersection with the centerline of nineteenth avenue, thence west on nineteenth avenue to the point of beginning.
4. District 4 consists of all of Mountrail County except that portion contained in District 2; Lund, Linton, Vang, Torning, Freedom, Willis, New Prairie, Sawyer, Orilen, Anna, Rice Lake, Hilton, Gasman, Newman, Brilliant,

Hiddenwood, Ryder, Cameron, Spring Lake, Rushville, Iota Flat, and Greely townships in Ward County; those portions of McKenzie County and Mercer County within the Fort Berthold reservation; that part of Dunn County bound by a line commencing at the intersection of the Fort Berthold reservation boundary and the north boundary of Dunn County, thence south on the reservation boundary until its intersection with the centerline of the Little Missouri River, thence south and east on the centerline of the Little Missouri River until its intersection with the west boundary of Township 147-94, thence south on the west boundary of Townships 147-94, 146-94, and 145-94, thence east on the south boundary of Township 145-94 to the west boundary of Township 144-94, thence south on the west boundary of Townships 144-94 and 143-94, thence east on the south boundary of Townships 143-94, 143-93, 143-92, and 143-91 to the east boundary of Dunn County; and all of McLean County except that portion contained in District 8.

5. District 5 consists of that part of the city of Minot and Afton and Harrison townships in Ward County bound by a line commencing at the intersection of the centerline of the burlington northern santa fe railway right of way and the centerline of north broadway, thence south on broadway until its intersection with the centerline of burdick expressway, thence east on burdick expressway until its intersection with the centerline of third street, thence south on third street until its intersection with the centerline of eleventh avenue southeast, thence east on eleventh avenue southeast until its intersection with the centerline of seventh street, thence south on an extended line from seventh street until its intersection with the centerline of sixteenth avenue southeast, thence east on sixteenth avenue southeast until its intersection with the centerline of thirteenth street, thence south on thirteenth street until its intersection with the centerline of United States highway 52, thence west on United States highway 52 until its intersection with the centerline of United States highway 83, thence south on United States highway 83 until its intersection with the north boundary of Afton Township and the Minot city limit, thence west following the city limit until its intersection with the centerline of thirtieth street, thence north on thirtieth street until its intersection with the centerline of twentieth avenue, thence west on twentieth avenue until its intersection with the centerline of thirty-third street, thence north on thirty-third street until its intersection with the centerline of United States highway 2, thence east on United States highway 2 until its intersection with the centerline of United States highway 83 bypass, thence north on the United States highway 83 bypass until its intersection with the centerline of central avenue, thence east on central avenue until its intersection with the centerline of sixteenth street, thence south on sixteenth street until its intersection with the centerline of the canadian pacific railway right of way, thence east on the canadian pacific railway right of way until its intersection with the centerline of maple street, thence north on maple street until its intersection with the centerline of second avenue, thence east on second avenue until its intersection with the centerline of seventh street, thence north on seventh street until its intersection with the centerline of central avenue, thence east on central avenue until its intersection with the centerline of sixth street, thence south on sixth street until its intersection with the centerline of the burlington northern santa fe railway right of way, thence north and east on the burlington northern santa fe railway right of way to the point of beginning.
6. District 6 consists of all of Bottineau County and Renville County; and Denmark, Elmdale, Kenmare, Spencer, Baden, Sauk Prairie, Greenbush,

Carbondale, Ree, Carpio, Passport, Berthold, Mayland, Saint Marys, Foxholm, Rolling Green, Burt, Des Lacs, Mandan, Evergreen, Tolgen, and Shealy townships in Ward County.

7. District 7 consists of all of McHenry County and Pierce County; all of Sheridan County except that portion contained in District 14; and all of Benson County except that portion contained in District 23.
8. District 8 consists of Andrews, Otis, Butte, Dogden, Greatstone, Horseshoe Valley, Aurena, Byersville, Snow, Malcolm, Medicine Hill, Wise, Lake Williams, Turtle Lake, Victoria, Longfellow, and Mercer townships in McLean County; south McLean unorganized township in McLean County including the city of Washburn; all of the city of Wilton in McLean County; Underwood unorganized township including the cities of Riverdale and Underwood in McLean County; east McLean unorganized township in McLean County; Painted Woods, Glenview, Naughton, and Gibbs townships in Burleigh County; and that part of Burnt Creek-Riverview unorganized township, Hay Creek Township, and Apple Creek Township in Burleigh County and the city of Bismarck bound by a line commencing at the intersection of the centerline of United States highway 83 and the north boundary of Burnt Creek-Riverview unorganized township, thence south on United States highway 83 until its intersection with the centerline of interstate highway 94, thence east on interstate highway 94 until its intersection with the centerline of Bismarck expressway, thence south on Bismarck expressway until its intersection with the centerline of main avenue, thence east on main avenue until its intersection with the centerline of fifty-second street, thence south on fifty second street and an extended straight line until its intersection with the centerline of lincoln road, thence east on lincoln road until its intersection with the east boundary of Apple Creek Township, thence north on the east boundary of Apple Creek Township, the east boundary of Gibbs Township, and the east boundary of Naughton Township to the northeast corner of Naughton Township, thence west on the north boundary of Naughton Township and Burnt Creek-Riverview unorganized township to the point of beginning.
9. District 9 consists of Rolette County.
10. District 10 consists of Cavalier County; all of Towner County except that portion contained in District 15; and all of Pembina County except that portion contained in District 16.
11. District 11 consists of that part of the city of Fargo in Cass County bound by a line commencing at the intersection of an extended line from the centerline of tenth avenue south and the centerline of the Red River, thence west on tenth avenue south until its intersection with the centerline of fifth street, thence north on fifth street until its intersection with the centerline of tenth avenue south, thence west on tenth avenue south until its intersection with the centerline of United States highway 81, thence north on United States highway 81 until its intersection with the centerline of ninth avenue south, thence west on ninth avenue south until its intersection with the centerline of Cass County drain number three, thence north on Cass County drain number three until its intersection with the centerline of fifth avenue south, thence west on fifth avenue south and an extended straight line until its intersection with the centerline of interstate highway 29, thence south on interstate highway 29 until its intersection with the centerline of thirteenth avenue south, thence east on thirteenth avenue south until its intersection with the centerline of thirty-fourth street.

thence south on thirty-fourth street until its intersection with the centerline of fifteenth avenue south, thence east on fifteenth avenue south until its intersection with the centerline of thirty-second street, thence south on thirty-second street until its intersection with the centerline of seventeenth avenue south, thence east on seventeenth avenue south until its intersection with the centerline of twenty-fifth street, thence south on twenty-fifth street until its intersection with the centerline of interstate highway 94, thence east on interstate highway 94 until its intersection with the centerline of the Red River, thence north on the Red River to the point of beginning.

12. District 12 consists of that part of the city of Jamestown and Bloom and Woodbury townships in Stutsman County bound by a line commencing at the intersection of the centerline of United States highway 281 and the centerline of Louis L'Amour drive, thence north and east on United States highway 281 until its intersection with the centerline of the James River, thence west and north on the James River until its intersection with the centerline of the Pipestem Creek, thence north and west on the Pipestem Creek until its intersection with the Jamestown city limit and the centerline of eighty-second avenue, thence north, east, and south following the city limit until the city limit intersects the centerline of twenty-seventh avenue, thence south on twenty-seventh avenue until its intersection with the centerline of fifth street, thence east on fifth street and following the city limit east and south until its intersection with the centerline of fourth street, thence west on fourth street until its intersection with the centerline of twenty-seventh avenue, thence south on twenty-seventh avenue and an extended straight line and eighty-fifth avenue, also identified as Stutsman county 39, until its intersection with the centerline of thirty-seventh street, thence west on thirty-seventh street until its intersection with the centerline of eighty-fourth avenue, thence north on eighty-fourth avenue and an extended straight line until its intersection with the centerline of interstate highway 94, thence west on interstate highway 94 until its intersection with the extended centerline of fourth avenue, thence north on that line and fourth avenue until its intersection with the centerline of Louis L'Amour drive, thence west on Louis L'Amour drive to the point of beginning.
13. District 13 consists of that part of Barnes and Mapleton townships and the city of West Fargo in Cass County bound by a line commencing at the intersection of the centerline of main avenue and the centerline of seventeenth street, thence west on main avenue until its intersection with the centerline of center street, also known as state highway 294, thence north on center street until its intersection with the centerline of twelfth avenue north, thence west on twelfth avenue north and thirty-sixth avenue until its intersection with the centerline of thirty-eighth street, thence south on thirty-eighth street until its intersection with the centerline of thirty-eighth avenue, thence east and south on thirty-eighth avenue following township roads until its intersection with the east boundary of Mapleton Township, thence south on a straight line following the east boundary of Mapleton Township until its intersection with the centerline of twentieth avenue south, thence east on twentieth avenue south and an extended straight line until its intersection with the centerline of interstate highway 94, thence east on interstate highway 94 until its intersection with the east boundary of the West Fargo city limit, thence north following the city limit and seventeenth street to the point of beginning.
14. District 14 consists of all of Wells County and Kidder County; Pickard, McClusky, Denhoff, Goodrich, Edgemont, and Mauch townships in

Sheridan County; South Sheridan unorganized township in Sheridan County; and all of Burleigh County except those portions contained in Districts 8, 30, 32, 35, and 47.

15. District 15 consists of all of Ramsey County; and Atkins, Bethel, Cando, Coolin, Maza, Olson, Springfield, and Zion townships in Towner County.
16. District 16 consists of Walsh County; and Drayton and Lincoln townships in Pembina County.
17. District 17 consists of all of Brenna Township in Grand Forks County; and that part of Grand Forks Township and that part of the city of Grand Forks in Grand Forks County bound by a line commencing at the intersection of an extended straight line of the centerline of lanark avenue and the centerline of the Red River, thence southwest on lanark avenue until its intersection with the centerline of lincoln drive, thence west on lincoln drive and eighth avenue south until the intersection of the centerline of eighth avenue south and the centerline of belmont road, thence south on belmont road until its intersection with the centerline of tenth avenue south, thence west on tenth avenue south until its intersection with the centerline of washington street, thence south on washington street until its intersection with the centerline of thirty-second avenue south, thence west on thirty-second avenue south until its intersection with the centerline of forty-second street, thence north on forty-second street until its intersection with the centerline of the burlington northern santa fe railway right of way, thence west on the burlington northern santa fe railway right of way until its intersection with the centerline of fifty-fifth street, thence north on fifty-fifth street until its intersection with the centerline of gateway drive, thence west on gateway drive and United States highway 2 until its intersection with the northwest corner of Brenna Township, thence south on the west boundary of Brenna Township to the southwest corner of Brenna Township, thence east on the south boundary of Brenna Township and the south boundary of Grand Forks Township to the centerline of the Red River, thence north on the Red River to the point of beginning.
18. District 18 consists of Blooming, Falconer, and Rye townships in Grand Forks County; and that portion of the city of Grand Forks and Mekinock Township in Grand Forks County bound by a line commencing at the intersection of an extended straight line of the centerline of lanark avenue and the centerline of the Red River, thence southwest on lanark avenue until its intersection with the centerline of lincoln drive, thence west on lincoln drive and eighth avenue south until the intersection of the centerline of eighth avenue south and the centerline of belmont road, thence south on belmont road until its intersection with the centerline of tenth avenue south, thence west on tenth avenue south until its intersection with the centerline of washington street, thence south on washington street until its intersection with the centerline of library circle, thence west and northwest on library circle until its intersection with the centerline of twentieth avenue south, thence west on twentieth avenue south until its intersection with the centerline of twentieth street, thence north on twentieth street and an extended straight line until its intersection with the centerline of the burlington northern santa fe railway right of way, thence east on the burlington northern santa fe railway right of way until its intersection with the centerline of washington street, thence north on washington street until its intersection with the centerline of sixth avenue north, thence west on sixth avenue north until its intersection with the centerline of twentieth street, thence north on twentieth street until its intersection with the

centerline of gateway drive, thence west on gateway drive and United States highway 2 until its intersection with the south entrance of the Grand Forks air force base, known as eielson street, thence north on eielson street until its intersection with the centerline of seventh avenue, thence east on seventh avenue until the extended centerline of seventh avenue intersects with the centerline of j street, thence south on j street until its intersection with the centerline of juniper avenue, thence east on juniper avenue until its extended centerline intersects the west boundary of Blooming Township, thence north on the west boundary of Blooming Township to the northwest corner of Blooming Township, thence east on the north boundary of Blooming Township, Rye Township, and Falconer Township to the centerline of the Red River, thence south on the Red River to the point of beginning.

19. District 19 consists of all of Grand Forks County except those portions contained in Districts 17, 18, 20, 42, and 43.
20. District 20 consists of all of Traill County; all of Steele County except that portion contained in District 23; Dazey, Sibley Trail, Baldwin, Ellsbury, Rogers, Ashtabula, Grand Prairie, Minnie Lake, Stewart, Getchell, Noltimier, Welmer, Alta, Oriska, Cuba, Springvale, Norma, Binghampton, Raritan, and Thordenskjold townships in Barnes County; and Page, Dows, Hunter, Bell, Kinyon, Noble, Gardner, and Wiser townships in Cass County.
21. District 21 consists of that part of the city of Fargo in Cass County bound by a line commencing at the intersection of an extended line from the centerline of tenth avenue south and the centerline of the Red River, thence west on tenth avenue south until its intersection with the centerline of fifth street, thence north on fifth street until its intersection with the centerline of tenth avenue south, thence west on tenth avenue south until its intersection with the centerline of United States highway 81, thence north on United States highway 81 until its intersection with the centerline of ninth avenue south, thence west on ninth avenue south until its intersection with the centerline of Cass County drain number three, thence north on Cass County drain number three until its intersection with the centerline of fifth avenue south, thence west on fifth avenue south and an extended straight line until its intersection with the centerline of Interstate highway 29, thence north on Interstate highway 29 until its intersection with the centerline of twelfth avenue north, thence east on twelfth avenue north until its intersection with the centerline of United States highway 81, thence south on United States highway 81 until its intersection with the centerline of the burlington northern santa fe railway right of way, thence east on the burlington northern santa fe railway right of way until its intersection with the centerline of eleventh street, thence north on eleventh street until its intersection with the centerline of sixth avenue north, thence east on sixth avenue north until its intersection with the centerline of Broadway, thence north on Broadway until its intersection with the centerline of seventh avenue north, thence east on seventh avenue north until its intersection with the centerline of second street, thence south on second street until its intersection with the centerline of the burlington northern santa fe railway right of way, thence east on the burlington northern santa fe railway right of way until its intersection with the centerline of the Red River, thence south on the Red River to the point of beginning.

22. District 22 consists of all of Cass County except those portions contained in Districts 11, 13, 20, 21, 27, 41, 44, 45, and 46.
23. District 23 consists of all of Griggs County and Nelson County; all of Eddy County except that portion contained in District 29; West Bay, Lallie, Oberon, Rock, Twin Tree, Mission, Wood Lake, Lohnes, Warwick, and Minco townships in Benson County; Lallie North unorganized township and Fort Totten unorganized township in Benson County; and Sharon, Westfield, Beaver Creek, Franklin, and Finley townships in Steele County.
24. District 24 consists of all of Barnes County except that portion contained in District 20; that part of the city of Enderlin in Ransom County; and Fort Ransom, Moore, Northland, Preston, Liberty, Springer, Tuller, Hanson, Elliott, and Island Park townships in Ransom County.
25. District 25 consists of Walcott, Eagle, Colfax, Abercrombie, Ibsen, Dwight, Mooreton, Center, Brandenburg, Summit, Waldo, De Villo, Fairmount, Greendale, and LaMars townships in Richland County and the city of Hankinson in Richland County.
26. District 26 consists of all of Sargent County; that part of Richland County not contained in District 25; that part of Ransom County not contained in District 24; Dean, Ovid, and Ryan townships in LaMoure County; and Porter, Wright, James River Valley, Divide, Maple, Yorktown, Clement, Bear Creek, Kentner, Kent, Hudson, Riverdale, Van Meter, Ada, Port Emma, and Lovell townships in Dickey County.
27. District 27 consists of all of the city of Frontier and the city of Briarwood in Cass County; and that part of Barnes and Stanley townships and that part of the city of Fargo and the city of West Fargo in Cass County bound by a line commencing at the intersection of an extended straight line of the centerline of fifty-second avenue south and the centerline of the Red River, thence west on fifty-second avenue south until its intersection with the centerline of United States highway 81, thence south on United States highway 81 until its intersection with the centerline of sixty-fourth avenue south, thence west on sixty-fourth avenue south until its intersection with the centerline of Cass County drain number fifty-three, thence north on Cass County drain number fifty-three until its intersection with the centerline of fifty-second avenue south, thence west on fifty-second avenue south until its intersection with the centerline of Interstate highway 29, thence north on Interstate highway 29 until its intersection with the centerline of an extended straight line from seventeenth avenue south, thence east on that line and seventeenth avenue south until its intersection with the centerline of thirty-second street, thence north on thirty-second street until its intersection with the centerline of fifteenth avenue south, thence west on fifteenth avenue south until its intersection with the centerline of thirty-fourth street, thence north on thirty-fourth street until its intersection with the centerline of thirteenth avenue south, thence west on thirteenth avenue south until its intersection with the centerline of Interstate highway 29, thence north on Interstate highway 29 until its intersection with the centerline of main avenue, thence west on main avenue until its intersection with the centerline of seventeenth street in West Fargo, thence south on seventeenth street and an extended straight line in West Fargo and Fargo until its intersection with the centerline of Interstate highway 94, thence west on Interstate highway 94 until its intersection with the extended centerline of fifty-seventh street, thence south on fifty-seventh street until its intersection with the centerline of

eighty-eighth avenue, thence east on eighty-eighth avenue until its intersection with the centerline of United States highway 81, thence north on United States highway 81 until its intersection with the centerline of seventy-sixth avenue, thence east on seventy-sixth avenue and an extended straight line until its intersection with the centerline of the Red River, thence north on the Red River to the point of beginning.

28. District 28 consists of all of Emmons County, Logan County, and McIntosh County; Glen, Mikkelson, Kennison, Raney, Bluebird, Glenmore, Swede, Ray, Nora, Norden, Pomona View, and Golden Glen townships in LaMoure County; and all of Dickey County except that portion contained in District 26.
29. District 29 consists of all of Foster County; all of LaMoure County except that portion contained in Districts 26 and 28; Rosefield, Superior, Pleasant Prairie, Columbia, Cherry Lake, and Paradise townships in Eddy County; and all of Stutsman County except that portion contained in District 12.
30. District 30 consists of that portion of the city of Bismarck, the city of Lincoln, and Lincoln-Fort Rice unorganized township in Burleigh County bound by a line commencing at the centerline of main avenue and the centerline of ninth street, thence east on main avenue until its intersection with the centerline of twelfth street, thence south on twelfth street until its intersection with the centerline of front avenue, thence east on front avenue until its intersection with the centerline of sixteenth street, thence south on sixteenth street until its intersection with the centerline of bowen avenue, thence east on bowen avenue until its intersection with the centerline of seventeenth street, thence south on seventeenth street until its intersection with the centerline of michigan avenue, thence east on michigan avenue until its intersection with the centerline of seventeenth street, thence south on seventeenth street and an extended straight line until its intersection with the centerline of Bismarck expressway, thence east on Bismarck expressway until its intersection with the centerline of airport road, thence south on airport road until its intersection with the centerline of university drive, thence west on university drive until its intersection with the centerline of south twelfth street, thence south on south twelfth street until its intersection with the centerline of burleigh avenue, thence west on burleigh avenue until its intersection with the centerline of washington street, thence north on washington street until its intersection with the southeast corner of the northeast quarter of section 8 of Township 138-80, thence west on a straight line following the quarter section line to the southwest corner of the northeast quarter of section 8 of Township 138-80, thence north on a straight line following the quarter section line until its intersection with the centerline of Bismarck expressway, thence west on Bismarck expressway until its intersection with the centerline of the Missouri River, thence south on the Missouri River until its intersection with the centerline of an extended line from fifty-second street, thence north on fifty-second street and an extended straight line until its intersection with the centerline of main avenue, also known as old highway 10, thence west on main avenue until its intersection with the centerline of Bismarck expressway, thence north on Bismarck expressway until its intersection with the centerline of divide avenue, thence west, south, and west on divide avenue until its intersection with the centerline of twenty-sixth street, thence south on twenty-sixth street until its intersection with the centerline of boulevard avenue, thence west on boulevard avenue until its intersection with the centerline of twelfth street, thence south on twelfth street until its

intersection with the centerline of east avenue e, thence west on east avenue e until its intersection with the centerline of ninth street, thence south on ninth street to the point of beginning.

31. District 31 consists of all of Grant County and Sioux County; all of Hettinger County except that portion contained in District 36; and that part of the city of Mandan and Morton County bound by a line commencing at the intersection of the east boundary of Township 139-84 and the centerline of interstate highway 94, thence east on interstate highway 94 until its intersection with the centerline of an extended straight line from twenty-fifth avenue in Mandan unorganized township, thence north on twenty-fifth avenue until its intersection with the centerline of thirty-seventh street, thence east on thirty-seventh street until its intersection with the centerline of highland road, thence south on highland road until its intersection with the Mandan city limit, thence south and east on the city limit until its intersection with the centerline of the Missouri River, thence south on the Missouri River until its intersection with the centerline of business interstate highway 94, thence north and west on business interstate highway 94 until its intersection with the centerline of main avenue, thence east on main avenue until its intersection with the centerline of the burlington northern santa fe railway right of way, thence north on the burlington northern santa fe railway right of way until its intersection with the extended centerline of fourth street, thence west on the extended centerline of fourth street until its intersection with the centerline of Mandan avenue, thence north and west on Mandan avenue until its intersection with the centerline of interstate highway 94, thence west on interstate highway 94 until its intersection with the Mandan city limit, thence following the city limit south and east until the city limit intersects the centerline of business interstate highway 94, thence west on business interstate highway 94 until its intersection with the centerline of fifteenth avenue, thence south on fifteenth avenue and continuing south on sixteenth avenue until its intersection with the centerline of third street, thence west on third street to the west boundary of the youth correctional center, thence south on the west boundary of the youth correctional center to the south boundary of the youth correctional center, thence east on the south boundary of the youth correctional center until its intersection with the Mandan city limit, thence following the city limit south, east, and north until the city limit intersects the centerline of nineteenth street, thence east on nineteenth street until it intersects the centerline of Fort McKeen road, thence south on Fort McKeen road and state highway 1806 until its intersection with the centerline of county road 138A, thence east on county road 138A and an extended line until its intersection with the centerline of the Missouri River, thence south on the Missouri River to the south boundary of Morton County, thence following the Morton County line west, south, and north until its intersection with the southwest corner of section 33 of Township 137-84, thence east along the south boundaries of sections 33 and 34, thence north along the east boundaries of sections 34 and 27, thence east along the south boundaries of sections 23 and 24, thence north along the east boundaries of Townships 137-84, 138-84, and 139-84, to the point of beginning.
32. District 32 consists of that part of the city of Bismarck and Lincoln-Fort Rice unorganized township in Burleigh County bound by a line commencing at the centerline of main avenue and the centerline of ninth street, thence east on main avenue until its intersection with the centerline of twelfth street, thence south on twelfth street until its intersection with the centerline of front avenue, thence east on front avenue until its intersection

with the centerline of sixteenth street, thence south on sixteenth street until its intersection with the centerline of bowen avenue, thence east on bowen avenue until its intersection with the centerline of seventeenth street, thence south on seventeenth street until its intersection with the centerline of michigan avenue, thence east on michigan avenue until its intersection with the centerline of seventeenth street, thence south on seventeenth street and an extended straight line until its intersection with the centerline of Bismarck expressway, thence east on Bismarck expressway until its intersection with the centerline of airport road, thence south on airport road until its intersection with the centerline of university drive, thence west on university drive until its intersection with the centerline of south twelfth street, thence south on south twelfth street until its intersection with the centerline of burleigh avenue, thence west on burleigh avenue until its intersection with the centerline of washington street, thence north on washington street until its intersection with the southeast corner of the northeast quarter of section 8 of Township 138-80, thence west on a straight line following the quarter section line to the southwest corner of the northeast quarter of section 8 of Township 138-80, thence north on a straight line following the quarter section line until its intersection with the centerline of Bismarck expressway, thence west on Bismarck expressway until its intersection with the centerline of the Missouri River, thence north on the Missouri River until its intersection with the centerline of main avenue, thence east on main avenue until its intersection with the centerline of rosser avenue, thence east on rosser avenue until its intersection with the centerline of bell street, thence north on bell street until its intersection with the centerline of avenue c, thence east on avenue c until its intersection with the centerline of griffin street, thence north on griffin street and an extended straight line until its intersection with the Bismarck park district bike trail, thence east on the Bismarck park district bike trail and an extended straight line until its intersection with the centerline of washington street, thence south on washington street until its intersection with the centerline of west avenue c, thence east on west avenue c until its intersection with the centerline of first street, thence south on first street until its intersection with the centerline of main avenue, thence east on main avenue to the point of beginning.

33. District 33 consists of all of Oliver County; all of Mercer County except that portion contained in District 4; and all of Morton County except that portion contained in Districts 31, 34, and 36.
34. District 34 consists of that portion of the city of Mandan and that part of Mandan unorganized township bound by a line commencing at the intersection of the centerline of business interstate highway 94 and the centerline of fifteenth avenue, thence south on fifteenth avenue and continuing south on sixteenth avenue until its intersection with the centerline of third street, thence west on third street to the west boundary of the youth correctional center, thence south on the west boundary of the youth correctional center to the south boundary of the youth correctional center, thence east on the south boundary of the youth correctional center until its intersection with the Mandan city limit, thence south, east, and north following the Mandan city limit until the city limit intersects the centerline of nineteenth street near the intersection of fourteenth avenue and nineteenth street, thence east on nineteenth street until its intersection with the centerline of Fort McKeen road, thence south and east on Fort McKeen road and state highway 1806 until its intersection with the centerline of county highway 138A, thence east on county road 138A and an extended straight line until its intersection with the centerline of the

Missouri River, thence north on the Missouri River until its intersection with the centerline of business interstate highway 94, thence north and west on business interstate highway 94 until its intersection with the centerline of main street, thence east on main street until its intersection with the centerline of the burlington northern santa fe railway right of way, thence north on the burlington northern santa fe railway right of way until its intersection with the centerline of fourth street, thence west on the extended centerline of fourth street until its intersection with the centerline of Mandan avenue, thence north and west on Mandan avenue until its intersection with the centerline of interstate highway 94, thence west on interstate highway 94 until its intersection with the Mandan city limit, thence south, west, and east following the Mandan city limit until its intersection with the centerline of business interstate highway 94, thence west on business interstate highway 94 to the point of beginning.

35. District 35 consists of that part of the city of Bismarck and that part of Hay Creek Township in Burleigh County bound by a line commencing at the intersection of the centerline of main avenue and the centerline of ninth street, thence west on main avenue until its intersection with the centerline of first street, thence north on first street until its intersection with the centerline of avenue c, thence west on avenue c until its intersection with the centerline of washington street, thence north on washington street until its intersection with the extended centerline of the Bismarck park district bike trail, thence west on the Bismarck park district bike trail until its intersection with the extended centerline of griffin street, thence south on griffin street until its intersection with the centerline of avenue c, thence west on avenue c until its intersection with the centerline of bell street, thence south on bell street until its intersection with the centerline of rosser avenue, thence west on rosser avenue until its intersection with the centerline of main avenue, thence west on main avenue until its intersection with the centerline of the Missouri River, thence north on the Missouri River until its intersection with the centerline of interstate highway 94, thence east on interstate highway 94 until its intersection with the centerline of divide avenue, thence south and east on divide avenue until its intersection with the centerline of fourth street, thence north on fourth street until its intersection with the centerline of interstate highway 94, thence east on interstate highway 94 until its intersection with the centerline of Bismarck expressway, thence south on Bismarck expressway until its intersection with the centerline of divide avenue, thence west, south, and west on divide avenue until its intersection with the centerline of twenty-sixth street, thence south on twenty-sixth street until its intersection with the centerline of boulevard avenue, thence west on boulevard avenue until its intersection with the centerline of twelfth street, thence south on twelfth street until its intersection with the centerline of east avenue e, thence west on east avenue e until its intersection with the centerline of ninth street, thence south on ninth street to the point of beginning.

36. District 36 consists of all of Stark County except that portion contained in District 37; all of Dunn County except that portion contained in District 4; Kunze, Clark, New England, Havelock, Strehlow, Tepee Butte, Kennedy, and Wagendorf townships in Hettinger County; and that portion of Morton County bound by a line commencing at the intersection of the centerline of state highway 49 and the north boundary of Morton County, thence west on the Morton County line to the west boundary of Morton County, thence south on the west boundary of Morton County to the south boundary of Morton County, thence east on the south boundary of Morton County and

continuing east on an extended centerline of forty-eighth street until its intersection with the centerline of county road 87, thence north on county road 87 until its intersection with the southwest corner of section 8 of Township 138-87, thence east along the south boundary of section 8 of Township 138-87 to the southeast corner of section 8, thence north along the east boundaries of sections 8 and 5 of Township 138-87 to the southwest corner of section 33 of Township 139-87, thence east along the south boundaries of sections 33 and 34 to the southwest corner of section 35 of Township 139-87, thence south along the west boundary of section 2 of Township 138-87 to the southwest corner of section 2, thence east along the south boundary of section 2 to the midpoint of that section, thence north through the center of section 2 to the midpoint of the north boundary of section 2, thence east along the north boundary of section 2 to the northeast corner of section 2, thence north along the west boundaries of sections 36, 25, and 24 of Township 139-87 to the northwest corner of section 24, thence east along the north boundary of section 24 to the northeast corner of section 24, thence north along the east boundary of section 13 of Township 139-87 to the centerline of interstate highway 94, thence east on interstate highway 94 to its intersection with the centerline of state highway 86, thence north on state highway 86 to the north boundary of Morton County, thence west along the north boundary of Morton County to the point of beginning.

37. District 37 consists of that part of the city of Dickinson and adjacent unorganized territory in Stark County bound by a line commencing at the intersection of the centerline of Broadway and the centerline of state avenue, thence north on state avenue until its intersection with the centerline of business interstate highway 94, thence west and north on business interstate highway 94 until its intersection with the centerline of interstate highway 94, thence east on interstate highway 94 until its intersection with the centerline of state avenue, thence north on state avenue until its intersection with the centerline of thirty-fourth street, thence east on thirty-fourth street until its intersection with the centerline of tenth avenue east, thence south on tenth avenue east until its intersection with the centerline of interstate highway 94, thence east on interstate highway 94 until its intersection with the centerline of twenty-fifth avenue, thence south on twenty-fifth avenue until its intersection with the centerline of Villard street, thence west on Villard street until its intersection with the centerline of tenth avenue east, thence south on tenth avenue east until its intersection with the centerline of the Burlington Northern Santa Fe railway right of way, thence west on the Burlington Northern Santa Fe railway right of way until its intersection with the centerline of fourth avenue east, thence south on fourth avenue east and an extended straight line until its intersection with the centerline of the Heart River, thence south and west on the Heart River until its intersection with the extended centerline of state avenue, thence north on state avenue to the point of beginning.
38. District 38 consists of all of Burlington and Kirkelle townships in Ward County; all of Afton Township in Ward County except that part west of United States highway 83 contained within the city limits of Minot; and those portions of Eureka, Harrison, and Waterford townships and that part of the city of Minot not contained in Districts 3, 5, and 40.
39. District 39 consists of all of Adams County, Billings County, Bowman County, Golden Valley County, and Slope County; and all of McKenzie County except that portion contained in District 4.

40. District 40 consists of all of Tatman Township and those portions of Eureka, Harrison, and Nedrose townships and that part of the city of Minot bound by a line commencing at the intersection of the centerline of the canadian pacific railway right of way and the centerline of sixth street, thence north on sixth street until its intersection with the centerline of central avenue, thence west on central avenue until its intersection with the centerline of eighth street, thence north on eighth street until its intersection with the centerline of seventh avenue, thence west on seventh avenue until its intersection with the centerline of sixteenth street, thence north on sixteenth street until its intersection with the centerline of twenty-first avenue, thence west on twenty-first avenue until its intersection with the centerline of thirtieth street in Harrison Township, thence north on thirtieth street continuing through Eureka Township to the south boundary of Waterford Township, also identified as one hundred twenty-eighth avenue, thence east on the south boundary of Waterford Township to the east boundary of Waterford Township, also identified as sixteenth street, thence north on the east boundary of Waterford Township and sixteenth street until its intersection with the centerline of bomber avenue, thence northwest on bomber avenue until its intersection with the centerline of peacekeeper, thence northeast on peacekeeper until its intersection with the east boundary of Waterford Township, thence north on the east boundary of Waterford Township to the northwest corner of Tatman Township, thence on a line east, south, and west around Tatman Township until its intersection with the northeast corner of Eureka Township, thence south on the east boundary of Eureka Township to the southeast corner of Eureka Township, also identified as forty-sixth avenue, thence east on forty-sixth avenue until its intersection with the centerline of twenty-seventh street, thence south on twenty-seventh street until its intersection with an extended line from the centerline of nineteenth avenue, thence west on nineteenth avenue until its intersection with the centerline of third street, thence north and west on third street until its intersection with the centerline of airport road, thence north and west on airport road until its intersection with the centerline of nineteenth avenue, thence west on nineteenth avenue north until its intersection with the centerline of Broadway, thence south on Broadway until its intersection with the centerline of the burlington northern santa fe railway right of way, thence south and west on the burlington northern santa fe railway right of way until its intersection with the centerline of the canadian pacific railway right of way, thence west on the canadian pacific railway right of way to the point of beginning.
41. District 41 consists of the city of Prairie Rose and that part of the city of Fargo, Barnes Township, and Stanley Township in Cass County bound by a line commencing at the intersection of the centerline of interstate highway 29 and the centerline of fifty-second avenue south, thence east on fifty-second avenue south until its intersection with the centerline of twenty-fifth street, thence north on twenty-fifth street until its intersection with the centerline of twenty-seventh avenue south, thence east on twenty-seventh avenue south until its intersection with the centerline of eighteenth street, thence north on eighteenth street until its intersection with the centerline of twenty-fifth avenue, thence east on twenty-fifth avenue until its intersection with the centerline of seventeenth street, thence north on seventeenth street and an extended straight line until its intersection with the centerline of interstate highway 94, thence west on interstate highway 94 until its intersection with the centerline of twenty-fifth street, thence north on twenty-fifth street until its intersection with the centerline of seventeenth avenue south, thence west on seventeenth

avenue south and an extended straight line until its intersection with the centerline of interstate highway 29, thence south on interstate highway 29 to the point of beginning.

42. District 42 consists of that part of the city of Grand Forks in Grand Forks County bound by a line commencing at the intersection of the centerline of gateway drive and the centerline of fifty-fifth street, thence east on gateway drive until its intersection with the centerline of twentieth street, thence south on twentieth street until its intersection with the centerline of sixth avenue north, thence east on sixth avenue north until its intersection with the centerline of washington street, thence south on washington street until its intersection with the centerline of the burlington northern santa fe railway right of way, thence west on the burlington northern santa fe railway right of way until its intersection with the centerline of fifty-fifth street, thence north on fifty-fifth street to the point of beginning.
43. District 43 consists of that part of Grand Forks Township and that part of the city of Grand Forks in Grand Forks County bound by a line commencing at the intersection of the centerline of washington street and the centerline of thirty-second avenue south, thence west on thirty-second avenue south until its intersection with the centerline of forty-second street, thence north on forty-second street until its intersection with the centerline of the burlington northern santa fe railway right of way, thence east on the burlington northern santa fe railway right of way until its intersection with an extended line from the centerline of twentieth street, thence south on twentieth street until its intersection with the centerline of twentieth avenue south, thence east on twentieth avenue south until its intersection with the centerline of library circle, thence south and east on library circle until its intersection with the centerline of washington street, thence south on washington street to the point of beginning.
44. District 44 consists of that part of the city of Fargo in Cass County bound by a line commencing at the intersection of an extended line from the centerline of thirty-second avenue north and the centerline of the Red River, thence west on thirty-second avenue north until its intersection with the centerline of Broadway, thence south on Broadway until its intersection with the centerline of twenty-fifth avenue north, thence west on twenty-fifth avenue north until its intersection with the centerline of eighth street, thence south on eighth street until its intersection with the centerline of nineteenth avenue north, thence east on nineteenth avenue north until its intersection with the centerline of Broadway, thence south on Broadway until its intersection with the centerline of seventeenth avenue north, thence west on seventeenth avenue north until its intersection with the centerline of eighth street, thence south on eighth street until its intersection with the centerline of twelfth avenue north, thence west on twelfth avenue north until its intersection with the centerline of United States highway 81, also known as university drive, thence south on university drive until its intersection with the centerline of the burlington northern santa fe railway right of way, thence east on the burlington northern santa fe railway right of way until its intersection with the centerline of eleventh street, thence north on eleventh street until its intersection with the centerline of sixth avenue north, thence east on sixth avenue north until its intersection with the centerline of Broadway, thence north on Broadway until its intersection with the centerline of seventh avenue north, thence east on seventh avenue north until its intersection with the centerline of second street, thence south on second street until its intersection with the centerline of the burlington northern santa fe railway

right of way, thence east on the burlington northern santa fe railway right of way until its intersection with the centerline of the Red River, thence north on the Red River to the point of beginning.

45. District 45 consists of the city of North River, the city of Harwood, and the city of Reile's Acres; and that part of the city of Fargo, Fargo Township, Harwood Township, and Reed Township bound by a line commencing at the intersection of the extended centerline of thirty-second avenue north and the centerline of the Red River, thence west on thirty-second avenue north until its intersection with the centerline of Broadway, thence south on Broadway until its intersection with the centerline of twenty-fifth avenue north, thence west on twenty-fifth avenue north until its intersection with the centerline of eighth street, thence south on eighth street until its intersection with the centerline of nineteenth avenue north, thence east on nineteenth avenue north until its intersection with the centerline of Broadway, thence south on Broadway until its intersection with the centerline of seventeenth avenue north, thence west on seventeenth avenue north until its intersection with the centerline of eighth street, thence south on eighth street until its intersection with the centerline of twelfth avenue north, thence west on twelfth avenue north until its intersection with the centerline of interstate highway 29, thence north on interstate highway 29 until its intersection with the centerline of the burlington northern santa fe railway right of way, thence north and west on the burlington northern santa fe railway right of way until its intersection with the centerline of nineteenth avenue north, thence west on nineteenth avenue north until its intersection with the centerline of the Sheyenne River, thence north on the Sheyenne River until its intersection with the centerline of twenty-seventh street in Harwood Township, thence east on twenty-seventh street and an extended line until its intersection with the centerline of the Red River, thence south on the Red River to the point of beginning.
46. District 46 consists of that part of the city of Fargo and Stanley Township in Cass County bound by a line commencing at the intersection of the extended centerline of fifty-second avenue south and the centerline of the Red River, thence west on fifty-second avenue south until its intersection with the centerline of United States highway 81, thence south on United States highway 81 until its intersection with the centerline of sixty-fourth avenue south, thence west on sixty-fourth avenue south until its intersection with the centerline of Cass County drain number fifty-three, thence north on Cass County drain number fifty-three until its intersection with the centerline of fifty-second avenue south, thence east on fifty-second avenue south until its intersection with the centerline of twenty-fifth street, thence north on twenty-fifth street until its intersection with the centerline of twenty-seventh avenue south, thence east on twenty-seventh avenue south until its intersection with the centerline of eighteenth street, thence north on eighteenth street until its intersection with the centerline of twenty-fifth avenue south, thence east on twenty-fifth avenue south until its intersection with the centerline of seventeenth street, thence north on seventeenth street and an extended straight line until its intersection with the centerline of interstate highway 94, thence east on interstate highway 94 to the centerline of the Red River, thence south on the Red River to the point of beginning.
47. District 47 consists of that part of the city of Bismarck and that part of Hay Creek Township and Burnt Creek-Riverview unorganized township bound by a line commencing at the intersection of the centerline of interstate

highway 94 and the centerline of the Missouri River, thence east on interstate highway 94 until its intersection with the centerline of divide avenue, thence south and east on divide avenue until its intersection with the centerline of fourth street, thence north on fourth street until its intersection with the centerline of interstate highway 94, thence east on interstate highway 94 until its intersection with the centerline of United States highway 83, thence north on United States highway 83 until its intersection with the north boundary of Burnt Creek-Riverview unorganized township, thence west on the north boundary of Burnt Creek-Riverview unorganized township until its intersection with the centerline of the Missouri River, thence south on the Missouri River to the point of beginning.

SECTION 5. REPEAL. Section 54-03-01.9 of the North Dakota Century Code is repealed.

SECTION 6. SECRETARY OF STATE TO MODIFY ELECTION DEADLINES AND PROCEDURES. If, as a result of a delay in implementation of this Act, it becomes necessary to modify election deadlines and procedures for the conduct of the 2002 primary election, the secretary of state, in consultation with city and county election officials, shall adopt modified election deadlines and procedures to allow the conduct of the 2002 primary election as scheduled. The modified deadlines and procedures may address filing and publishing deadlines and any other matters necessary to accommodate the conduct of the primary election.

SECTION 7. LEGISLATIVE INTENT - BOUNDARIES. It is the intent of the legislative assembly that although this Act is effective on December 7, 2001, the members of the legislative assembly elected under the redistricting plan effective on December 6, 2001, shall continue to serve until implementation of this Act. Any reference in the legislative district descriptions to a city limit or the Fort Berthold reservation boundary as a boundary line refers to the limit or boundary as it existed on January 1, 2000, as shown on the 2000 census maps. A legislative district boundary using the Fort Berthold reservation or city limit lines does not migrate as the Fort Berthold reservation boundary or city limits migrate. For purposes of legislative district descriptions, unless cities are otherwise specifically named, townships encompass all the territory within their outer boundaries.

SECTION 8. EFFECTIVE DATE. This Act becomes effective on December 7, 2001."

Renumber accordingly

TESTIMONY

SB 2456

Districts Summary

DISTRICT	SON	SON		TABLACK		TAAMERN		TAHAWPAC	
01	13198	13664	-3%	21	182	478	30	2	21
02	13075	13664	-4%	6	63	412	26	1	12
03	13567	13664	-1%	130	179	439	53	8	55
04	13187	13664	-3%	10	201	4092	29	2	37
05	13161	13664	-4%	158	187	244	87	9	54
06	13183	13664	-4%	26	83	148	30	1	22
07	13800	13664	1%	16	64	76	14	0	11
08	13593	13664	-1%	8	53	184	14	2	10
09	13674	13664	0%	10	110	9983	10	0	16
10	13537	13664	-1%	21	278	171	23	0	109
11	13507	13664	-1%	181	212	173	212	1	73
12	13351	13664	-2%	95	184	151	152	12	66
13	13863	13664	1%	59	194	142	32	3	88
14	13255	13664	-3%	18	55	71	25	1	3
15	13730	13664	0%	26	65	682	33	3	20
16	13480	13664	-1%	41	720	131	24	2	317
17	13083	13664	-4%	60	160	156	74	5	61
18	13154	13664	-4%	272	359	353	64	6	104
19	13343	13664	-2%	295	332	135	141	12	135
20	13358	13664	-2%	13	197	108	17	1	87
21	14058	13664	3%	254	271	340	228	11	102
22	13099	13664	-4%	9	107	44	20	0	24
23	14267	13664	4%	8	79	3413	19	2	20
24	14220	13664	4%	57	104	91	34	0	33
25	14208	13664	4%	59	109	275	40	6	18
26	13239	13664	-3%	55	154	177	69	7	39
27	14145	13664	4%	12	113	59	30	0	54
28	14073	13664	3%	8	127	30	28	9	32
29	13801	13664	1%	11	62	46	16	2	11
30	14339	13664	5%	54	128	798	32	6	21
31	14283	13664	5%	10	128	3618	18	4	20
32	14249	13664	4%	37	110	724	47	6	22
33	14181	13664	4%	9	46	184	29	33	10
34	14122	13664	3%	32	110	411	54	2	25
35	14285	13664	5%	38	85	318	70	4	30
36	13603	13664	0%	12	111	97	37	1	22
37	14255	13664	4%	41	152	178	30	5	51
38	13126	13664	-4%	467	338	136	125	8	146
39	13944	13664	2%	19	87	108	10	3	22
40	13053	13664	-4%	542	391	357	202	11	156
41	14284	13664	5%	92	115	106	201	3	35
42	13199	13664	-3%	161	318	633	215	5	112
43	13204	13664	-3%	116	189	248	151	16	63
44	13726	13664	0%	58	140	139	139	6	39
45	13262	13664	-3%	79	145	119	423	4	55
46	13988	13664	2%	169	150	111	146	3	48
47	13890	13664	2%	41	91	241	105	2	29
Unassigned	0			0	0	0	0	0	0



Auditor / Treasurer's Office

Dave Senger
Auditor/Treasurer

Denlee Osterberg
Deputy

Vicki Hanson
Deputy

Pam Anderson
Deputy

Darla Vangen
Deputy

November 20, 2001

Representative Mike Timm
PO Box 29
Minot ND 58702-0029

Dear Representative Timm:

Please consider this a formal request to make two minor changes to the 47 district plan currently set to go before the legislature next Monday.

Change No. 1 – move Margaret, McKinley and Maryland Townships from the 6th District to the 3rd District.

Change No. 2 – move Burt and Rolling Green Townships from the 4th District to the 6th District.

These changes would reduce the cost of future elections in Ward County and prevent voters in Burt and Rolling Green Townships from driving great distances (to South Prairie School) to vote. According to my calculations, these changes would not violate the target difference between districts of 5%. Enclosed is a map of Ward County showing the areas in question, a resolution of support for the changes by the Ward County Commission, and a copy of a letter I recently sent to Representative Froseth detailing the concerns.

Thank you for considering this request, and please let me know if there is anything I can do to help.

Sincerely,

Dave Senger
Ward County Auditor/Treasurer

Enc.
DS/mjs

2000 Census

DENMARK

77

ELMDALE	KENMARE	SACK PRAIRIE
89	97	29
SPENCER	BADEN	GREEN-BUSH
59	43	26

CARBON-DALE
59

North Dakota Population
Ward County Population

2000 1990
642,200 638,800
58,795 57,921

Suggested Changes:

-Move Margaret, McKinley & Maryland Twnshps from District 6 to District
-Move Rolling Green & Burt Townships from District 4 to District 6
Would Improve By:

-Allowing Margaret, McKinley & Maryland voters to vote in Surrey, as they have for the past 10 years, and would prevent the creation of an additional precinct.
-Allowing Rolling Green & Burt voters to vote in Des Lacs, as they have for the past 10 years, and would prevent them from having to drive to South Prairie School to vote.

	Target Population	Current Population	After Change	%
Dist. 3	13,664	13,567	13,909	+1.8
Dist. 4	13,664	13,232	13,045	-4.5
Dist. 6	13,664	13,183	13,028	-4.7

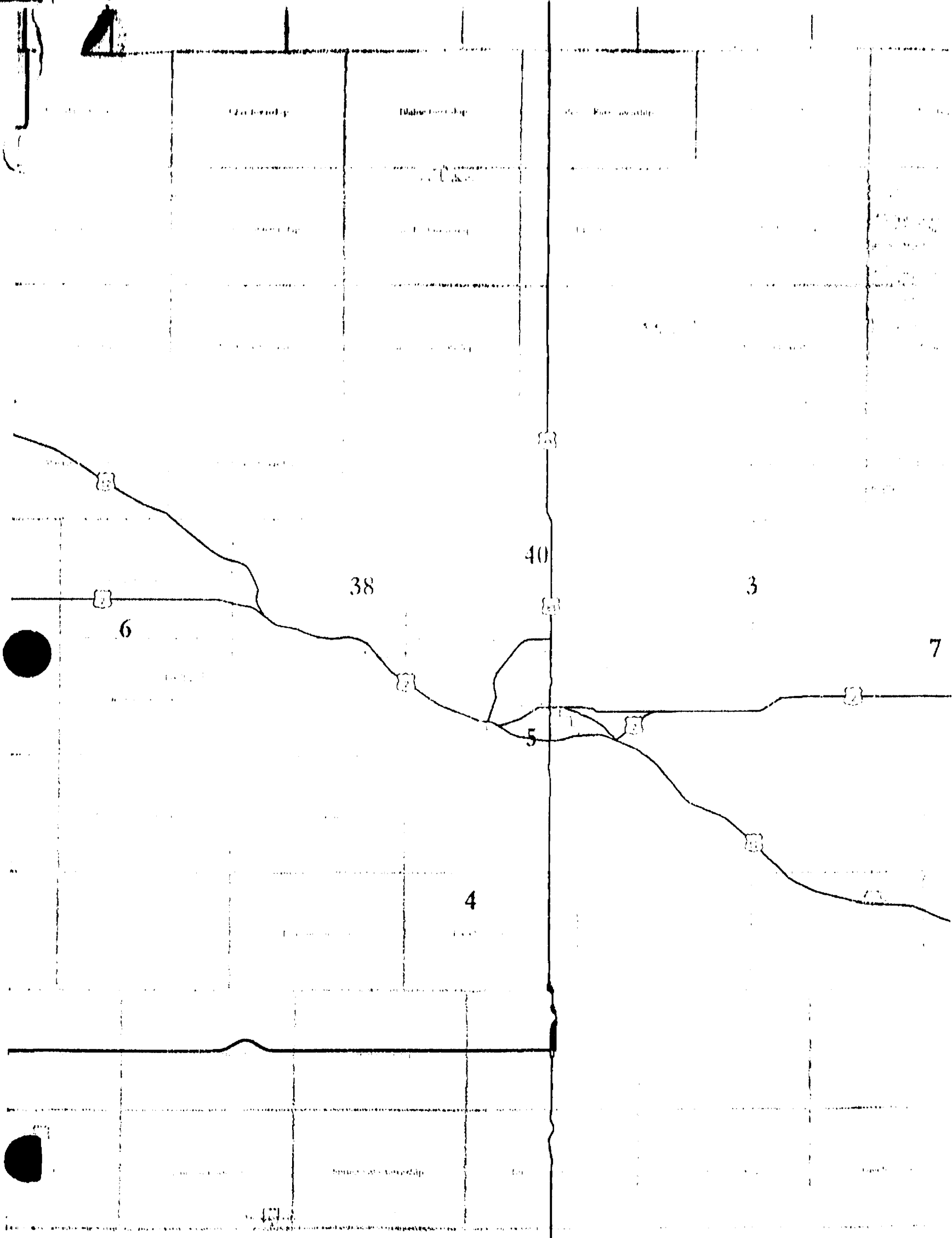
← 6 ↓		33 ↓		40 ↓		6 ↓	
REE	CARPIO	MAYLAND	ST. MARYS	WATER-FORD	TATMAN	MARGARET	
30	62	42	42	3659	4220	124	
PASSPORT	BERTHOLD	FOXHOLM	KIRKELIE	EUREKA	McKINLEY	MARYLAND	
51	58	91	401	335	140	78	
EVER-GREEN	MANDAN	DES LACS	BURLINGTON	HARRISON	NEEDROSE	SURREY	← 3
6	56	114	356	402	2149	284	
SHEALY	TOLGEN	ROLLING GREEN	BURT	AFTON	SUNDRE	NEW PRAIRIE	
41	16	93	94	515	1006	218	
LUND	LINTON	VANG	TORNING	FREEDOM	WILLIS	SAWYER	
42	38	49	48	127	100	106	
ORLIEN	ANNA	RICE LAKE	HILTON	GASMAN	NEWMAN	BRILLIA	
47	35	53	49	123	62	68	
HIDDEN-WOOD	RYDER	CAMERON	SPRING LAKE	RUSH-VILLE	LOTA FLAT	GREEN	
33	61	40	35	97	55	23	

4 ↑

Cities	2000	1990
Berthold	466	409
Burlington	1096	995
Carpio	148	178
Des Lacs	209	216
Donnybrook	90	106
Douglas	64	93
Kenmare	1081	1214
Makoti	145	145
Mlinot	36567	34544
Ryder	92	121
Sawyer	377	319
Surrey	917	856

Minut a per

DISTRICT	TAPERSONS	13664	%	TABLACK	TABLANO	TAAMERIN	TAASIAN
01	13190	13664	-3%	21	102	478	30
02	13076	13664	-4%	6	53	412	26
03	13909	13664	2%	130	189	455	54
04	13045	13664	-5%	10	201	4092	30
05	13161	13664	-4%	158	167	244	87
06	13028	13664	-5%	26	73	132	29
07	14203	13664	4%	16	68	80	15
08	13378	13664	-2%	7	53	184	14
09	13674	13664	0%	10	110	9983	10
10	13537	13664	-1%	21	278	171	23
11	13918	13664	2%	178	221	175	200
12	13841	13664	1%	95	185	155	171
13	13863	13664	1%	59	194	142	32
14	13151	13664	-4%	19	52	71	25
15	13730	13664	0%	26	65	682	33
16	13480	13664	-1%	41	720	131	24
17	13076	13664	-4%	60	160	156	74
18	13154	13664	-4%	272	359	353	64
19	13469	13664	-1%	295	333	135	142
20	13323	13664	-2%	11	227	111	16
21	13647	13664	0%	257	262	338	238
22	13420	13664	-2%	9	81	39	20
23	13505	13664	-1%	6	69	3363	15
24	14152	13664	4%	59	97	81	33
25	13620	13664	0%	61	98	276	40
26	14230	13664	4%	55	157	182	70
27	14142	13664	3%	10	129	58	36
28	14243	13664	4%	8	127	30	28
29	13741	13664	1%	13	66	103	14
30	14234	13664	4%	54	131	805	33
31	14238	13664	4%	8	118	3622	19
32	14249	13664	4%	37	110	724	47
33	14183	13664	4%	11	58	174	29
34	14165	13664	4%	32	108	417	53
35	14214	13664	4%	38	79	306	68
36	13558	13664	-1%	12	111	97	36
37	14255	13664	4%	41	152	178	30
38	13126	13664	-4%	467	338	136	125
39	13944	13664	2%	19	87	108	10
40	13053	13664	-4%	542	391	357	202
41	13863	13664	1%	73	114	94	198
42	13199	13664	-3%	161	318	633	215
43	13211	13664	-3%	116	189	248	151
44	13726	13664	0%	58	140	139	139
45	13262	13664	-3%	79	145	119	423
46	13919	13664	2%	188	150	119	130
47	13890	13664	2%	41	91	241	105
Unassigned	0			0	0	0	0



Cedar Township

Elkhart Township

Harrison Township

38

40

3

7

6

4

5

1





North Dakota Farm Bureau

State Headquarters:
1101 1st Ave N
PO Box 2064
Fargo, ND 58107
701-296-2200 • 1-800-367-9868

Government and Media Relations office:
4023 State St
PO Box 2793
Bismarck, ND 58102
701-224-0330 • 1-800-352-8869

www.ndfb.org

LEGISLATIVE REDISTRICTING COMMITTEE

November 26, 2001

**Testimony presented by North Dakota Farm Bureau
by Eric Aasmundstad**

Good afternoon Mr. Chairman and Committee Members. I'm Eric Aasmundstad, president of North Dakota Farm Bureau.

During its recent State Annual Meeting, the members of North Dakota Farm Bureau went on record as supporting 51 Legislative Districts in North Dakota by saying, *"We support a legislative redistricting plan that least disrupts the current district lines... We support a 51-district plan at this Special Session and oppose the 47-district plan forwarded by the Redistricting Committee."*

We believe a 51-district plan could simply add districts to Fargo and Bismarck to accommodate population growth in those cities.

While we are fully aware of the out-migration of population from rural areas to more populated centers in the state, rural North Dakotans simply want an opportunity to be represented in a fair and equitable manner. Farm Bureau generally supports downsizing of government bureaucracy; however, this is a case of downsizing citizen representation. I suspect that citizens would be willing to pay for that representation in the form of 51 districts. I know Farm Bureau members are willing.

At the same time, Farm Bureau respectfully requests that the committee consider a plan that would take into account trade areas, as well as county lines, whenever possible. For example, under the current 47-district proposal, Morton County is in three different districts. At the same time, some districts do not align well with their trade area.

One future. One voice.

The 47-district plan has some very large geographic districts, making it difficult for legislators to campaign effectively and would seem to further distance the legislator from their constituency.

In conclusion, North Dakota Farm Bureau goes on record as opposing the 47-district plan and respectfully requests the committee to consider a 51-district plan.

Thank you for the opportunity to appear before you today.

Redistricting Testimony

Members of the redistricting committee, my name is Larry Bellow. I represent the people of the 38th District. Before I became involved in the political process, I didn't care too much about the issue of redistricting. But since my involvement in the political process, and especially since my election to the North Dakota House of Representatives, redistricting matters. It matters because I care about the people who put me in office.

Rep.
Bellow

I am here today to ask for a favorable response to the amendment that I am proposing. The current make-up of the 38th District are wards 4A and 5B in **NW Minot**, the western 1/2 of the Eureka Township, the Burlington Township, the Waterford Township (except for a portion of Minot AFB that is in the 40th district), the Harrison township that is outside the City of Minot and that which is not in the 5th or 40th districts, and the Afton township except for the portion that is in the City of Minot.

Under the plan that was adopted by this committee on October 17, 2001, the following areas were added to the 38th district and subtracted from the 5th district:

All the Afton township is to be in the 38th district.

The area south of the 2 & 52 by-pass to 37th Ave. and east of Broadway to 13th St. SE. Approximately 1/2 of this area is in the City of Minot.

The area from 7th St. SW, north to Central Avenue West and west to 16th St. SW.

All of the Kirkelle township was added. This township came from the

4th district.

Part of the Minot AFB was removed and given to the 40th district.

I understand that all these changes were necessary to insure that the 38th district and the 5th district would have the population that falls into your guidelines.

My area of concern however, is the SE portion of the City of Minot (the area south of the 2 & 52 by-pass to 37th Ave. and from Broadway east to 13th St. SE) that was added to the 38th district. My amendment would return this area back to the 5th district. My amendment would also add the area in the city from 16th St. SW north to Central Avenue west and west to the 83 by-pass to the 38th district. The Soo Line tracks would become the boundary for the 38th district from 7th St. SW west to the 83 by-pass.

I do not believe it is in the best interest of the people who live in the SE portion of the City of Minot to be represented by people who live in the Northwest portion of the city and the Northwest part of Ward County. These people need to be represented by people who live in their area and know them.

Since these people who live in the SE part of Minot are residents of the City of Minot, by law they are required to vote in the city. Currently, these residents vote at the Minot Rural Fire Department, which is only a few blocks from where they live. If the current plan is adopted, where will these people vote? I was told they might have to vote at Bel Air School in NW Minot. If this were the case, due to the travelling distance, the confusion as where to vote, and just the inconvenience of finding their voting place, I believe they would not vote!

My proposed plan squares up the boundaries and makes them uniform. The Soo Line tracks appear to be a perfect southern boundary in

the City of Minot for the 38th district. The people in this area that I am proposing to be part of the 38th district will vote at either Bel Air School or Longfellow School. Both schools are located in NW Minot. Either school is only a matter of blocks from where these people live. I would also venture to say that most of the residents of this area, who have school age children, send their children to Bel Air School. Thus, finding their voting place would not be a problem.

I appreciate this opportunity to present my proposed amendment to you and I am asking each of you here for a positive vote on it, not for me or my counterparts in the 38th and 5th districts, but for the people that live in these districts.

DISTRICT	TA PERSONS	Targ.	Dev.	TABLACK	TAHISPANIC	TAAMERICAN	TAASIAN
01	13196	13664	3%	21	162	478	30
02	13075	13664	-4%	6	53	412	26
03	13567	13664	-1%	130	179	439	53
04	13232	13664	-3%	10	201	4092	30
05	13161	13664	-4%	148	167	263	94
06	13183	13664	-4%	26	83	148	30
07	14203	13664	4%	16	68	80	15
08	13378	13664	-2%	7	53	184	14
09	13674	13664	0%	10	110	9983	10
10	13537	13664	-1%	21	278	171	23
11	13918	13664	2%	178	221	175	200
12	13841	13664	1%	95	185	155	171
13	13863	13664	1%	59	194	142	32
14	13151	13664	-4%	19	52	71	25
15	13730	13664	0%	26	65	682	33
16	13480	13664	-1%	41	720	131	24
17	13076	13664	-4%	60	160	156	74
18	13154	13664	-4%	272	359	353	64
19	13469	13664	-1%	295	333	135	142
20	13323	13664	-2%	11	227	111	16
21	13647	13664	0%	257	262	338	238
22	13420	13664	-2%	9	81	39	20
23	13505	13664	-1%	6	69	3363	15
24	14007	13664	3%	59	97	81	33
25	13620	13664	0%	61	98	276	40
26	14230	13664	4%	55	157	182	70
27	14142	13664	3%	10	129	58	26
28	14388	13664	5%	8	127	30	28
29	13741	13664	1%	13	66	103	14
30	14234	13664	4%	54	131	805	33
31	14238	13664	4%	8	118	3622	19
32	14249	13664	4%	37	110	724	47
33	14183	13664	4%	11	58	174	29
34	14165	13664	4%	32	108	417	53
35	14214	13664	4%	38	79	306	68
36	13558	13664	-1%	12	111	97	36
37	14255	13664	4%	41	152	178	30
38	13126	13664	-4%	477	338	117	118
39	13944	13664	2%	19	87	108	10
40	13053	13664	-4%	542	391	357	202
41	13863	13664	1%	73	114	94	198
42	13199	13664	-3%	161	318	633	215
43	13211	13664	-3%	116	189	248	151
44	13726	13664	0%	58	140	139	139
45	13262	13664	-3%	79	145	119	423
46	13919	13664	2%	188	150	119	130
47	13890	13664	2%	41	91	241	105
Unassigned	0			0	0	0	0

2000 POPULATION OF NEW GEOGRAPHIC AREAS OF EVEN-NUMBERED LEGISLATIVE DISTRICTS

This chart reflects the 2000 population of new geographic areas in even-numbered legislative districts in the redistricting plan approved by the Legislative Council on November 6, 2001.

District Number	Population in New Geographic Area
2	1,985
4	4,589
6	1,774
8	5,012
10	2,406
12	13,841 (New district in Fargo)
14	3,114
16	2,054
18	3,258
20	3,843
22	2,957
24	4,580
26 (Formerly District 48)	1,046
28	3,064
30	1,420
32	1,981
34	1,292
36	2,566
38	1,736
40	1,211
42	0
44	2,010
46	2,299

54,197 excluding D-12

County Amendment

Districts Summary

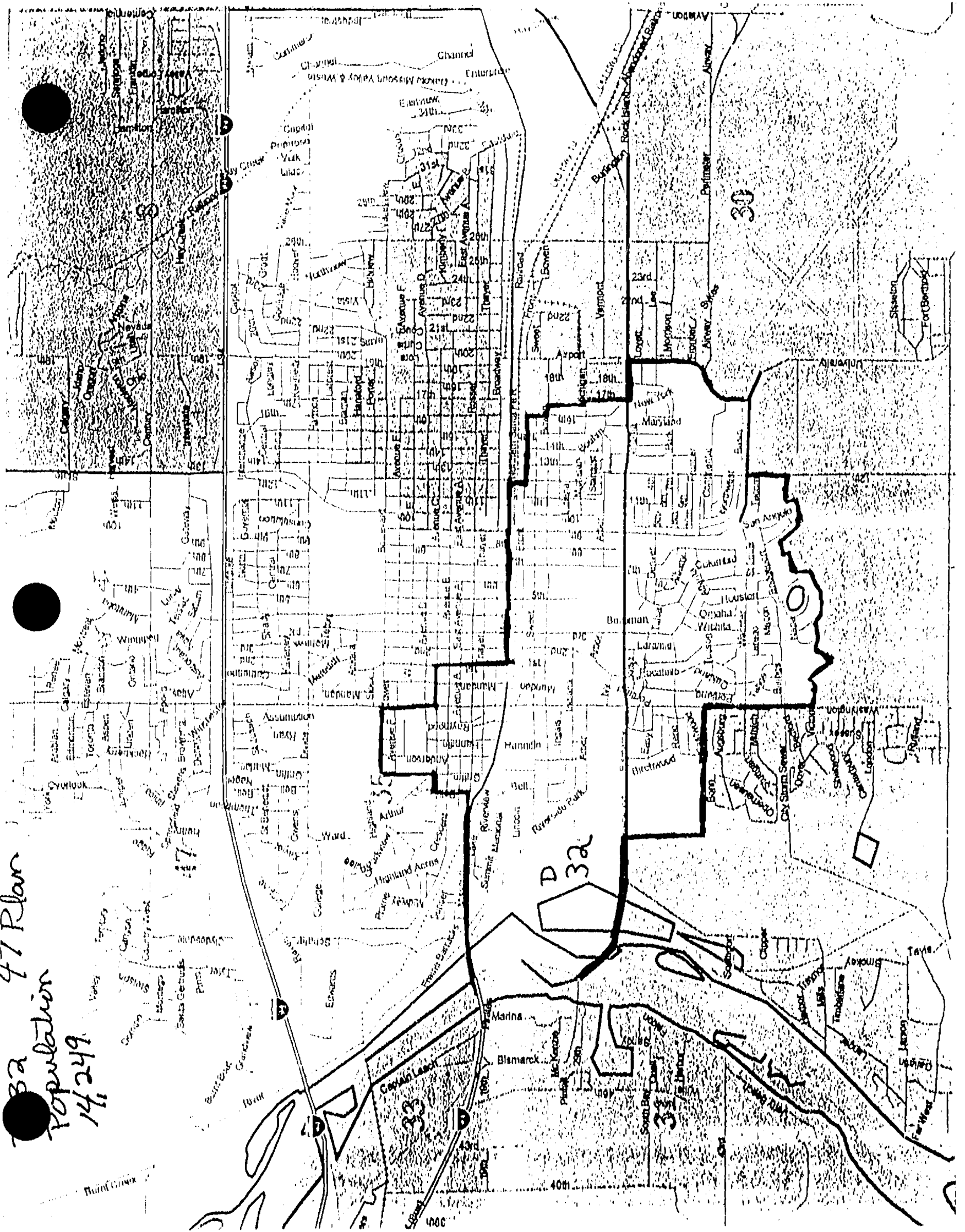
DISTRICT				TABLACK		TAAMERIN		TAHAWPAC
01	13196	13664	-3%	21	162	478	30	2
02	13075	13664	-4%	6	53	412	26	1
03	13567	13664	-1%	130	179	439	53	8
04	13187	13664	-3%	10	201	4092	29	2
05	13161	13664	-4%	158	167	244	87	9
06	13183	13664	-4%	26	83	148	30	1
07	13800	13664	1%	16	64	75	14	0
08	13356	13664	-2%	8	52	178	14	2
09	13674	13664	0%	10	110	9983	10	0
10	13537	13664	-1%	21	278	171	23	0
11	13300	13664	-3%	178	211	165	199	1
12	13351	13664	-2%	95	184	151	152	12
13	13863	13664	1%	59	194	142	32	3
14	13255	13664	-3%	18	55	71	25	1
15	13730	13664	0%	26	65	682	33	3
16	13480	13664	-1%	41	720	131	24	2
17	13083	13664	-4%	60	160	156	74	5
18	13154	13664	-4%	272	359	353	64	6
19	13343	13664	-2%	295	332	135	141	12
20	13358	13664	-2%	13	197	108	17	1
21	14265	13664	4%	257	272	348	239	11
22	13099	13664	-4%	9	107	44	20	0
23	14267	13664	4%	8	79	3413	19	2
24	14220	13664	4%	57	104	91	34	0
25	14208	13664	4%	59	109	275	40	6
26	13239	13664	-3%	55	154	177	69	7
27	14165	13664	4%	14	122	68	32	0
28	14205	13664	4%	6	118	21	29	9
29	13649	13664	0%	11	62	46	13	2
30	14339	13664	5%	54	126	798	32	6
31	14393	13664	5%	7	134	3626	29	2
32	14249	13664	4%	37	110	724	47	6
33	14312	13664	5%	9	46	184	29	33
34	14122	13664	3%	32	110	411	54	2
35	14176	13664	4%	40	74	317	65	4
36	13362	13664	-2%	15	105	89	26	3
37	14255	13664	4%	41	152	178	30	5
38	13126	13664	-4%	467	338	136	125	8
39	13944	13664	2%	19	87	108	10	3
40	13053	13664	-4%	542	391	357	202	11
41	14284	13664	5%	92	115	106	201	3
42	13199	13664	-3%	161	318	633	215	5
43	13204	13664	-3%	116	189	248	151	16
44	13726	13664	0%	58	140	139	139	8
45	13262	13664	-3%	79	145	119	423	4
46	13988	13664	2%	169	150	111	146	3
47	14238	13664	4%	30	103	248	110	2

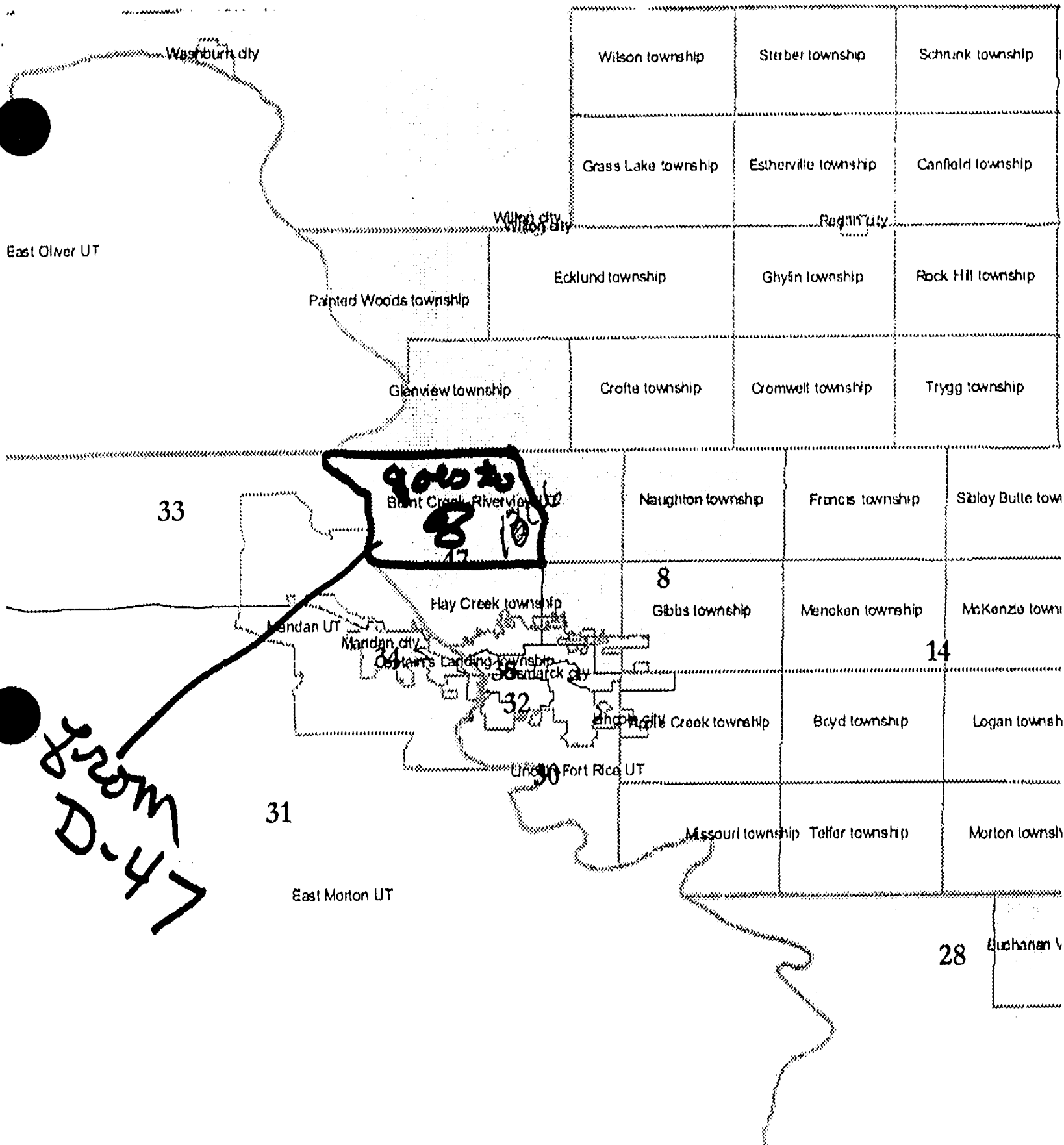
4



47 Plan

32 47 Plan
Population
14,249

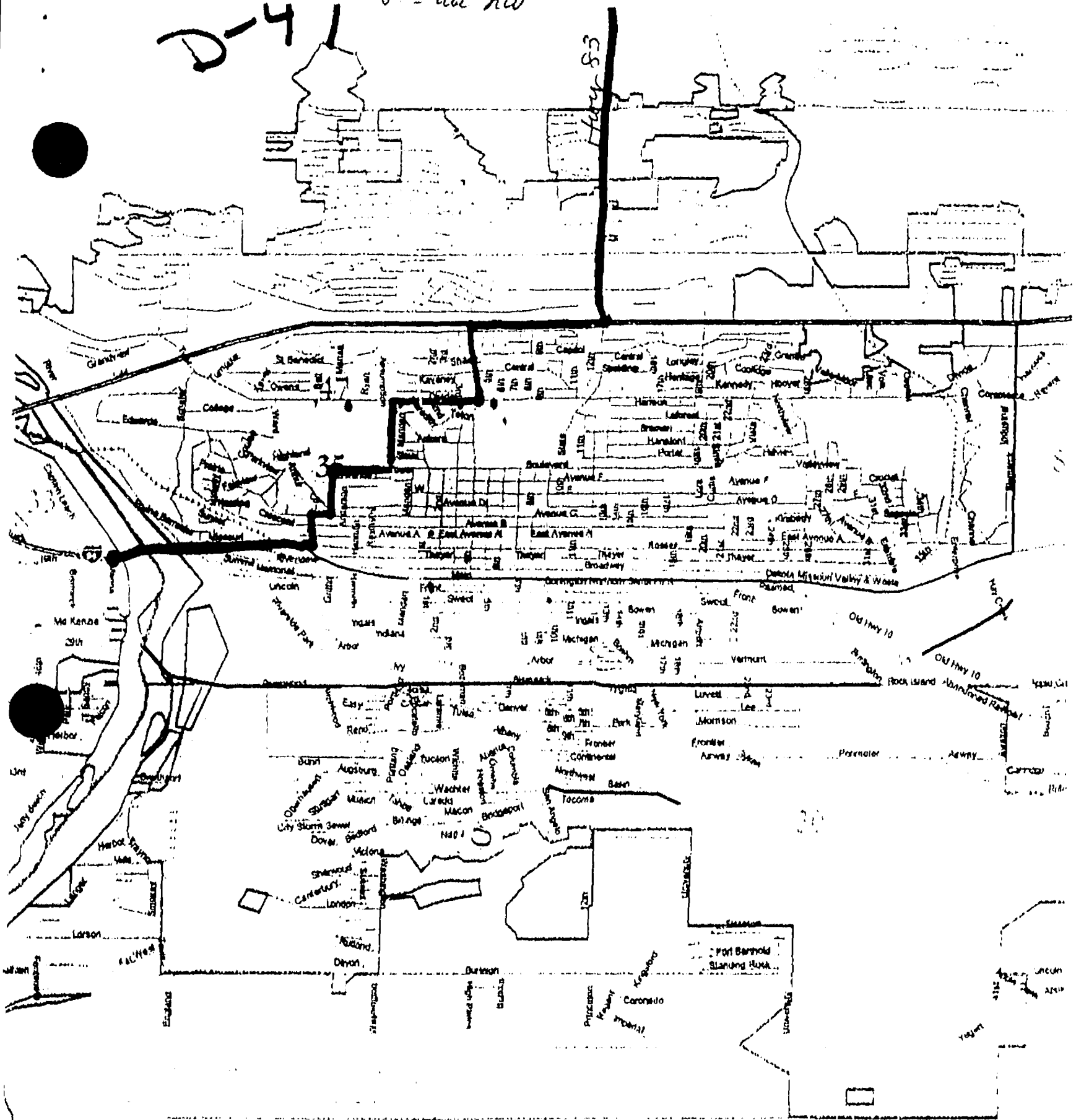




84th Ave NW

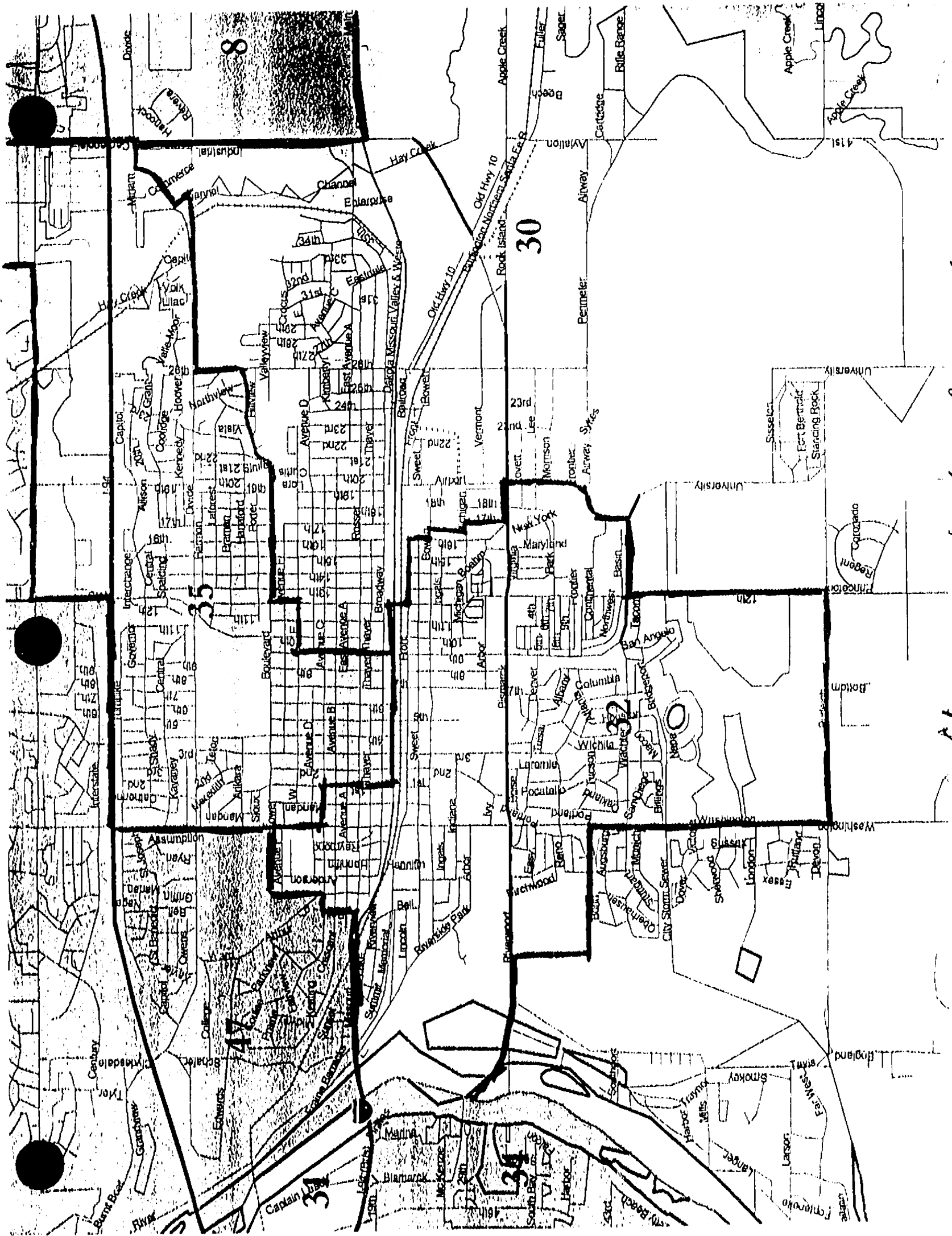
D-4

Highway 83

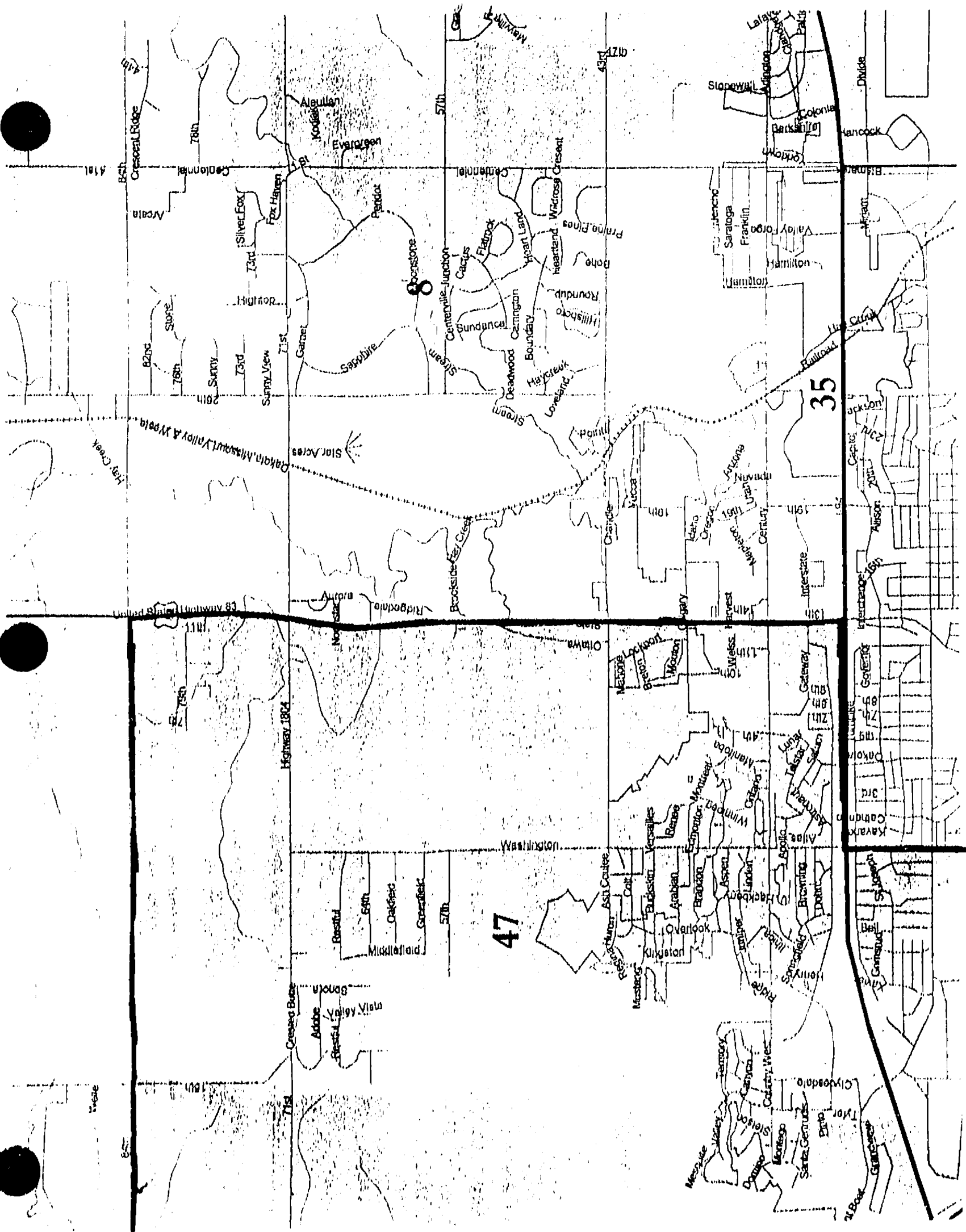


47 Plan

Total
POP
D-47 14,291
2 of 2



Cleveland - Barnard



Tim Mathern
11/28/01

Tribe	DISTRICT	TA PERSONS	TAH	PER DIV	TABLACK	TNHISPANO	TAAMERIN	AREALAND	SQ MILES
	01	13196	13664	-3%	21	162	478	29592372	7.4
	02	13075	13664	-4%	6	53	412	1.254E+010	4838.2
	03	13567	13664	-1%	130	179	439	277003493	103.9
	04	13187	13664	-3%	10	201	4092	1.095E+010	4221.5
	05	13161	13664	-4%	158	167	244	17611706	4
	06	13183	13664	-4%	26	83	148	8682867407	3340.8
	07	13800	13664	1%	16	64	75	1.155E+010	4452.9
	08	13593	13664	-1%	8	53	184	3578094269	1374.1
	09	13674	13664	0%	10	110	9983	2337344616	899
	10	13537	13664	-1%	21	278	171	8280576103	3193.7
	11	13300	13664	-3%	178	211	165	8191733	0.9
	12	13351	13664	-2%	95	184	151	66684300	24.3
	13	13863	13664	1%	59	194	142	42126509	13.5
	14	13255	13664	-3%	18	55	71	1.081E+010	4169.3
	15	13730	13664	0%	26	65	682	3801371054	1462.2
	16	13480	13664	-1%	41	720	131	3712709694	1426.1
	17	13083	13664	-4%	60	160	156	140105111	51.4
	18	13154	13664	-4%	272	359	353	229599340	86.7
	19	13343	13664	-2%	295	332	135	3337682643	1283.6
	20	13358	13664	-2%	13	197	108	6177875089	2378
	21	14265	13664	4%	257	272	348	17910159	3.2
	22	13099	13664	-4%	9	107	44	4254338851	1637.6
	23	14267	13664	4%	8	79	3413	7489965796	2886.7
	24	14220	13664	4%	57	104	91	3160457686	1213.9
	25	14208	13664	4%	59	109	275	1725236788	663.4
	26	13239	13664	-3%	55	154	177	26318861	7.3
	27	14165	13664	4%	14	122	68	6624244822	2551.5
	28	14205	13664	4%	0	118	21	1.186E+010	4566.2
	29	13649	13664	0%	11	62	46	8850717208	3412.1
	30	14339	13664	5%	54	126	798	97968669	34.3
	31	14283	13664	5%	10	128	3618	1.177E+010	4541.7
	32	14249	13664	4%	37	110	724	12194519	2
	33	14181	13664	4%	9	46	184	6152416701	2371.6
	34	14122	13664	3%	32	110	411	27811686	8.4
	35	14285	13664	5%	38	85	318	10654575	2
	36	13603	13664	0%	12	111	97	7969046230	3069.2
	37	14255	13664	4%	41	152	178	18983972	3.6
	38	13126	13664	-4%	467	338	136	471200467	179.5
	39	13944	13664	2%	19	87	108	2.101E+010	8105.8
	40	13053	13664	-4%	542	391	357	163192759	61.6
	41	14284	13664	5%	92	115	106	10017006	2.3
	42	13199	13664	-3%	161	318	633	7154097	1.1
	43	13204	13664	-3%	116	189	248	8714407	1.6
	44	13726	13664	0%	58	140	139	7517021	0.9
	45	13262	13664	-3%	79	145	119	152475100	56.5
	46	13988	13664	2%	169	150	111	12660941	3.4
	47	13890	13664	2%	41	91	241	150263420	58
	Unassigned	0			0	0	0	0	48782.9

Sen.
Mathern

See T 11, 12, 13, 14

DISTRICT	TA PERSONS	Targ.	Dev.	TABLACK	TAHISPANIC	TAAMERICAN	TAASIAN
01	13196	13664	-3%	21	162	478	30
02	13075	13664	-4%	6	53	412	26
03	13567	13664	-1%	130	179	439	53
04	13232	13664	-3%	10	201	4092	30
05	13161	13664	-4%	158	167	244	87
06	13183	13664	-4%	26	83	148	30
07	14203	13664	4%	16	68	80	15
08	13378	13664	-2%	7	53	184	14
09	13674	13664	0%	10	110	9983	10
10	13537	13664	-1%	21	278	171	23
11	13968	13664	2%	197	228	178	215
12	13841	13664	1%	95	185	155	171
13	13863	13664	1%	59	194	142	32
14	13151	13664	-4%	19	52	71	25
15	13730	13664	0%	26	65	682	33
16	13480	13664	-1%	41	720	131	24
17	13076	13664	-4%	60	160	156	74
18	13154	13664	-4%	272	359	353	64
19	13469	13664	-1%	295	333	135	142
20	13323	13664	-2%	11	227	111	16
21	13631	13664	0%	241	253	344	219
22	13420	13664	-2%	9	81	39	20
23	13505	13664	-1%	6	69	3363	15
24	14152	13664	4%	59	97	81	33
25	13620	13664	0%	61	98	276	40
26	14230	13664	4%	55	157	182	70
27	14142	13664	3%	10	129	58	36
28	14243	13664	4%	8	127	30	28
29	13741	13664	1%	13	66	103	14
30	14234	13664	4%	54	131	805	33
31	14238	13664	4%	8	118	3622	19
32	14249	13664	4%	37	110	724	47
33	14183	13664	4%	11	58	174	29
34	14165	13664	4%	32	108	417	53
35	14214	13664	4%	38	79	306	68
36	13558	13664	-1%	12	111	97	36
37	14255	13664	4%	41	152	178	30
38	13126	13664	-4%	467	338	136	125
39	13944	13664	2%	19	87	108	10
40	13063	13664	-4%	542	391	357	202
41	14192	13664	4%	73	122	99	203
42	13199	13664	-3%	161	318	633	215
43	13211	13664	-3%	116	189	248	151
44	13363	13664	-2%	55	134	125	138
45	13262	13664	-3%	79	145	119	423
46	13919	13664	2%	188	150	119	130
47	13890	13664	2%	41	91	241	105
Unassigned	0			0	0	0	0

11

12

13

14

15

16

17

18

19

20

21

22

23

24

25

26

27

28

29

30

31

32

33

34

35

36

37

38

39

40

41

42

43

44

45

46

47

48

49

50

51

52

53

54

55

56

57

58

59

60

61

62

63

64

65

66

67

68

69

70

71

72

73

74

75

76

77

78

79

80

81

82

83

84

85

86

87

88

89

90

91

92

93

94

95


96


97

98

99

100





Sen. Mather


58th North Dakota Legislative Assembly
Special Session Regarding Legislative Redistricting


November 26, 2001


Testimony of Chairman Philip "Skip" Longie, Chairman Richard Monette, and
Chairman Tex G. Hall of the Mandan, Hidatsa and Arikara Nation
(Three Affiliated Tribes)

As Chairmen of the three reservations that are entirely within the State of North Dakota, we stand together in support of the testimony of Chairman Tex G. Hall being introduced in the legislature today. We strongly believe that separate subdistricts in which a majority of adult voting age Tribal members reside will increase participation in the state legislative process by Native Americans, and that such subdistricts will begin the long, slow process of reducing the effects of decades of racial prejudice that has reduced the ability and desire and desire of our Tribal members to be involved in state issues.

We thank the legislature for the opportunity to provide this testimony today.


Phillip "Skip" Longie
Chairman
Spirit Lake Tribe


Richard Monette
Chairman
Turtle Mountain Band
of Chippewa


Tex G. Hall
Chairman
Mandan, Hidatsa and
Arikara Nation (Three
Affiliated Tribes)



MANDAN, HIDATSA, & ARIKARA NATION

Three Affiliated Tribes • Fort Berthold Indian Reservation

404 Frontage Road • New Town, North Dakota 58763-9402

TRIBAL BUSINESS COUNCIL
(701) 627-4781
Fax (701) 627-3815

North Dakota State Legislature Redistricting Committee

Hearing on Redistricting Proposals for North Dakota State Legislature

November 26, 2001

Testimony of Tex G. Hall Chairman, Mandan, Hidatsa and Arikara Nation (Three Affiliated Tribes)

Doshai (Hello).

Mr. Chairman, members of the State Legislature Redistricting Committee. I am unfortunately necessarily away from North Dakota today, but I want to take this opportunity to provide additional testimony before whatever Committee of the Legislature is hearing public comments on the redistricting options that have been under consideration by the Interim Redistricting Committee.

As you are aware, the Mandan, Hidatsa and Arikara Nation, ~~we~~ have taken a keen interest in what happens in the State Legislature. We are working with our Governor to establish a solid framework for an agreement concerning our government-to-government relationship that is beneficial for all. We have monitored closely actions of the State Legislature that affect our interests and participated in the process as necessary. At least one of our members have in fact run for the State Legislature from the District that encompasses our Reservation, our homeland. Previous Chairmen of the MHA Nation have also participated in the redistricting process, arguing vigorously that the Reservation should be contained within one legislative district.

Of course, our principal relationship is with the Federal government, with whom we entered into a Treaty just 150 years ago last month, the 1851 Fort Laramie Treaty. While our lands are not now as extensive as guaranteed by the 1851 Fort Laramie Treaty, we were recognized by the Federal government as a separate Nation before Dakota Territory even existed. Further, the Congressional act that recognized North Dakota as a state specifically takes away any state jurisdiction over the reservations existing in 1889.

Testimony of Tex G. Hall, Chairman, MHA Nation
North Dakota State Legislature, Redistricting Committee
November 26, 2001
Page 2 of 3

Nevertheless, over the years, there are many interactions between our Nation and State government, and the redistricting issue is one of the most important, as it helps define the contours of our ability to participate in the political process as a Tribal Nation and as individuals.

It is our understanding that in the plan as recommended by the Interim Redistricting Committee, the Fort Berthold Reservation is entirely contained within one District (District 4). We appreciate that fact, and urge you not to change that plan, except to adopt one further refinement.

After due consideration, we are urging you to adopt a plan which incorporates the entire Fort Berthold Reservation within one subdistrict of District 4. Similarly, we would ask that the reservation of the Spirit Lake Tribe also be placed in one district. We believe that subdistricts of this nature are the only mechanism by which Tribal members from the MHA Nation will be able to be elected to the State Legislature within any reasonable amount of time. A subdistrict of District 4 which encompasses the entire Fort Berthold Reservation, in which a majority of voting age adults are Native American will help, over time, correct the fact that although Native Americans are roughly 6% of the population in North Dakota, only a handful (less than 5) have been elected to the North Dakota legislature since Indian persons became U.S. citizens in 1924. Of the 147 legislators currently serving, only 1 (one) is a Native American. We believe a correction to these abysmal statistics is long overdue.

For many years, Tribal members have been discouraged from running for the legislature, and our members discouraged from voting in state elections for a variety of reasons. In part, this has been due historically to the fact that Tribal members and the interests of the people who reside on the reservations in our state have been ignored by politicians, except when there is an issue on the reservation which might affect non-Indians, such as the gaming issue, or worse yet, have simply been subjected to racial prejudices. But we have many issues involving the State of North Dakota, in everything from roads to education to environmental concerns that should be of concern to the politicians which represent us.

I am not suggesting that those politicians which represent our reservation now in the legislature are not listening to us. What I am saying is that we would like the opportunity to represent ourselves in the North Dakota State Legislature in the near future. Our Tribal members can best articulate the concerns we have about how state policies and state legislation affects our interests.

We believe the historical discrimination against Native Americans in North Dakota and the resulting voting patterns in this state are a set of facts affecting Native Americans negatively in our state for which the Voting Rights Act of 1965 provides a potential

TESTIMONY OF TEX G. HALL, CHAIRMAN, MHA NATION
NORTH DAKOTA STATE LEGISLATURE, REDISTRICTING COMMITTEE
NOVEMBER 26, 2001
Page 3 of 3

remedy. It is not our intention to litigate this issue, and that is why we are hopeful that the North Dakota legislature will in fact adopt single member districts in which the people of our reservation are contained within a single subdistrict within District 4.

To summarize: The Mandan, Hidatsa and Arikara Nation desires that: 1) The Legislature redistrict the state in a way that keeps the entire Fort Berthold Reservation in one District; and 2) The Legislature establish single member house districts where Native Americans are a majority of the population, consistent with the requirements the Voting Rights Act and the concept of one-person, one-vote

Thank you for the opportunity to testify before the Legislative committee considering redistricting

Office of County Auditor

For Hettinger County

Mott, North Dakota 58646

Notice is hereby given that on Tuesday, June 14, 1994 at the polling places in the various precincts in the County of Hettinger, the Primary Election will be held.

Election polls will open at nine o'clock a.m. (MDT) and will continue open until seven o'clock p.m. (MDT) that day.

The location of the various polling places in Hettinger County, and the territory each includes is as follows:

Mott Precinct No. 1 - includes the entire City of Mott, and the Townships of Odessa, Solon, Walker, Chilton, Ashby, Kern, Castle Rock, Brittan, Merrill, Baer, Cannon Ball, Mott, Acme, Steiner, Campbell, Highland, and Beery, polling place in the Mott Armory in the City of Mott.

New England Precinct no. 2 - includes the entire City of New England, and the Townships of Clark, Havelock, Rifle, Kunze, Kennedy, Teepe Butte, Wagendorf, Strehlow, and New England, polling place the New England Public School in the City of New England.

Regent Precinct no. 3 - includes the Townships of Alden, Madison, Indian Creek, Black Butte, St. Croix and Farina, and the City of Regent, polling place the main floor of the Legion Hall in the City of Regent

Dated at Mott this 20th day of May, 1994.

Roy J. Steiner

Hettinger County Auditor

Roy
Steiner

Office of County Auditor

For Hettinger County

Mott, North Dakota 58646

Notice is hereby given that on Tuesday, November 6, 1990 at the polling places in the various precincts in the County of Hettinger, The General Election will be held.

Election polls will be opened at nine o'clock a.m. (MST) and will continue open until seven o'clock p.m. (MST) that day.

The location of various polling places in Hettinger County, and the territory each includes is as follows:

KUNZE PRECINCT No. 1 - Includes the townships of Clark, Havelock, Rifle, Kunze, Teepe Butte, Kennedy, Wagendorf, Strehlow, and New England, polling place the REA building in the City of New England.

INDIAN CREEK PRECINCT No. 2 - Includes the townships of Alden, Madison, Indian Creek, Black Butte, St. Croix and Farina, and the City of Regent, Polling place the main floor of the Legion Hall in the City of Regent.

CANNON BALL PRECINCT No. 3 - Includes the townships of Odessa, Solon, Walker, Chilton, Ashby, Kern, Castle Rock, Brittian, Merrill, Baer, Cannon Ball, Mott, Acme, Highland, Steiner, Campbell and Beery, polling place in the Mott Armory in the City of Mott

NEW ENGLAND CITY PRECINCT No. 4 - Includes the entire City of New England, polling place the main floor of the Memorial Hall in the City of New England.

MOTT CITY PRECINCT No. 5 - Includes the entire City of Mott, polling place the City Hall of the City of Mott.

Dated this 16th day of October, 1990.

Roy J. Steiner
Hettinger County Auditor

Notice is hereby given that on Tuesday, June 14, 1988 at the polling places in the various precincts in the County of Hettinger, the primary election will be held.

Election polls will be opened at nine o'clock am (MDT) and will continue open until seven o'clock pm (MDT) that day.

The location of the various polling places in Hettinger County, and the territory each includes is as follows:

KUNZE PRECINCT No. 1 - includes the townships of Clark, Havelock, Rifle, and Kunze, polling place the REA building in the City of New England.

STREHLOW PRECINCT No. 2 - includes the townships of Teepe Butte, Kennedy, Wagendorf and Strehlow, polling place the upper floor of the Memorial Building in the City of New England.

INDIAN CREEK PRECINCT No. 3 - includes the townships of Alden, Indian Creek and the City of Regent, polling place the main floor of the Legion Hall in the City of Regent.

FARINA PRECINCT No. 4 - includes the townships of Madison, Black Butte, St. Croix and Farina, polling place in the basement of the Legion Hall in the City of Regent.

WALKER PRECINCT No. 5 - includes the townships of Odessa, Solon and Walker, polling place the Fire Hall in the City of Mott.

CASTLE ROCK PRECINCT No. 6 - includes the townships of Chilton, Ashby, Kern and Castle Rock, polling place in the Armory in the City of Mott.

CANNON BALL PRECINCT No. 7 - includes the townships of Britttian, Merrill, Baer and Cannonball, polling place the Fire Hall in the City of Mott.

NEW ENGLAND PRECINCT No. 8 - includes New England township and part of New England City south of 8th street, polling place at City Hall in the City of New England.

NEW ENGLAND PRECINCT No. 9 - includes that part of New England City north of 8th street, polling place the Memorial Hall in the City of New England.

MOTT PRECINCT No. 10 - includes Mott Third Ward and township 134-93 polling place at the Armory in the City of Mott.

MOTT PRECINCT No. 11 - includes Mott Second Ward, polling place Mott City Hall.

MOTT PRECINCT No. 12 - includes Mott First Ward, polling place at the Armory in the City of Mott.

BEERY PRECINCT No. 13 - includes the townships of Campbell, Acme, Highland, Steiner and Beery, Polling place in the Armory in the City of Mott.

Dated this 13th day of May, 1988.

Roy J. Steiner
Hettinger County Auditor

2000 Population by County Subdivision: North Dakota by County

Source: U.S. Census Bureau, Census 2000 Redistricting Data (Public Law 104-171) Summary File

Note: UT indicates Unorganized Territory

County Flps	Subdivision Flps	Name	2000 Population
039	20060	Dover township	55
039	33260	Greenfield township	92
039	36020	Hannaford city	181
039	37100	Helena township	58
039	42820	Kingsley township	59
039	45900	Lenora township	87
039	48820	Mabel township	81
039	62580	Pilot Mound township	59
039	67980	Romness township	50
039	68460	Rosandal township	40
039	77340	Sverdrup township	90
039	80580	Tyrol township	123
039	83660	Wasburn township	73
039	86300	Willow township	55
041		Hettinger County	2,715
041	00220	Acme township	37
041	01100	Alden township	18
041	03460	Ashby township	8
041	04220	Baer township	31
041	05680	Boery township	30
041	07380	Black Butte township	46
041	09580	Brittan township	15
041	11820	Campbell township	37
041	11980	Cannon Ball township	60
041	12780	Castle Rock township	80
041	13980	Chilton township	42
041	14220	Clark township	24
041	25780	Farina township	29
041	36220	Havelock township	27
041	37940	Highland township	24
041	39940	Indian Creek township	26
041	42100	Kennedy township	36
041	42420	Kern township	21
041	43620	Kunze township	46
041	49660	Madison township	52
041	52540	Merrill township	13
041	54620	Mott city	808
041	54660	Mott township	40
041	56180	New England city	555
041	56220	New England township	107
041	59100	Odessa township	17
041	66020	Regent city	211
041	66740	Rifle township	46
041	69820	St. Croix township	46
041	73860	Solon township	33
041	75860	Steinar township	36
041	76740	Strehlow township	27
041	78460	Tepee Butte township	37
041	82620	Wagendorf township	24
041	83060	Walker township	26
043		Kidder County	2,753
043	01580	Allen township	68
043	03700	Atwood township	29

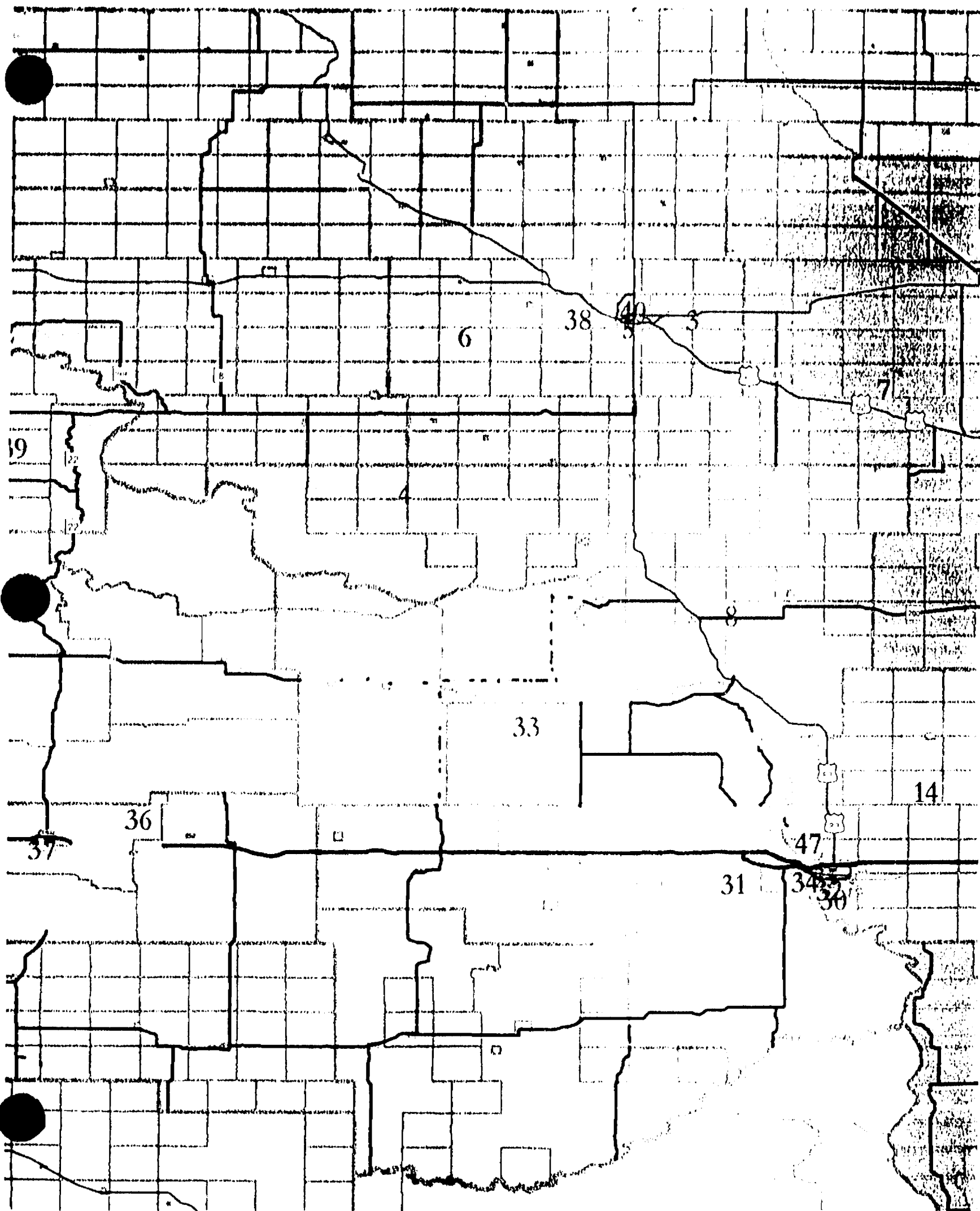
Districts Summary

Roy Steiner

DISTRICT				TABLACK		TAAMERIN		TAHAWPAC	
01	13198	13664	-3%	21	162	478	30	2	
02	13075	13664	-4%	8	53	412	26	1	
03	13667	13664	-1%	130	179	439	63	8	
04	13187	13664	-3%	10	201	4092	29	2	
05	13161	13664	-4%	158	167	244	87	9	
06	13183	13664	-4%	26	83	148	30	1	
07	13800	13664	1%	16	64	75	14	0	
08	13593	13664	-1%	8	53	184	14	2	
09	13674	13664	0%	10	110	9983	10	0	
10	13537	13664	-1%	21	278	171	23	0	
11	13300	13664	-3%	178	211	165	199	1	
12	13351	13664	-2%	95	184	151	152	12	
13	13863	13664	1%	59	194	142	32	3	
14	13255	13664	-3%	18	55	71	25	1	
15	13730	13664	0%	28	65	682	33	3	
16	13480	13664	-1%	41	720	131	24	2	
17	13083	13664	-4%	80	180	156	74	5	
18	13154	13664	-4%	272	359	353	64	6	
19	13343	13664	-2%	295	332	135	141	12	
20	13358	13664	-2%	13	197	108	17	1	
21	14265	13664	4%	257	272	348	239	11	
22	13099	13664	-4%	9	107	44	20	0	
23	14267	13664	4%	8	79	3413	19	2	
24	14220	13664	4%	57	104	91	34	0	
25	14208	13664	4%	59	109	275	40	6	
26	13239	13664	-3%	55	154	177	69	7	
27	14165	13664	4%	14	122	68	32	0	
28	14205	13664	4%	8	118	21	29	9	
29	13649	13664	0%	11	62	46	13	2	
30	14339	13664	5%	54	126	798	32	6	
31	14393	13664	5%	7	134	3626	29	2	
32	14249	13664	4%	37	110	724	47	6	
33	14312	13664	5%	9	48	184	29	33	
34	14122	13664	%	32	110	411	54	2	
35	14285	13664	5%	38	85	318	70	4	
36	13362	13664	-2%	15	105	89	26	3	
37	14255	13664	4%	41	152	178	30	5	
38	13126	13664	-4%	467	338	136	125	8	
39	13944	13664	2%	19	87	108	10	3	
40	13053	13664	-4%	542	391	357	202	11	
41	14284	13664	5%	92	115	106	201	3	
42	13199	13664	-3%	161	318	633	215	5	
43	13204	13664	-3%	116	189	248	151	16	
44	13726	13664	0%	58	140	139	139	6	
45	13262	13664	-3%	79	145	119	423	4	
46	13988	13664	2%	169	150	111	146	3	
47	13890	13664	2%	41	91	241	105	2	
Unassigned	0			0	0	0	0	0	

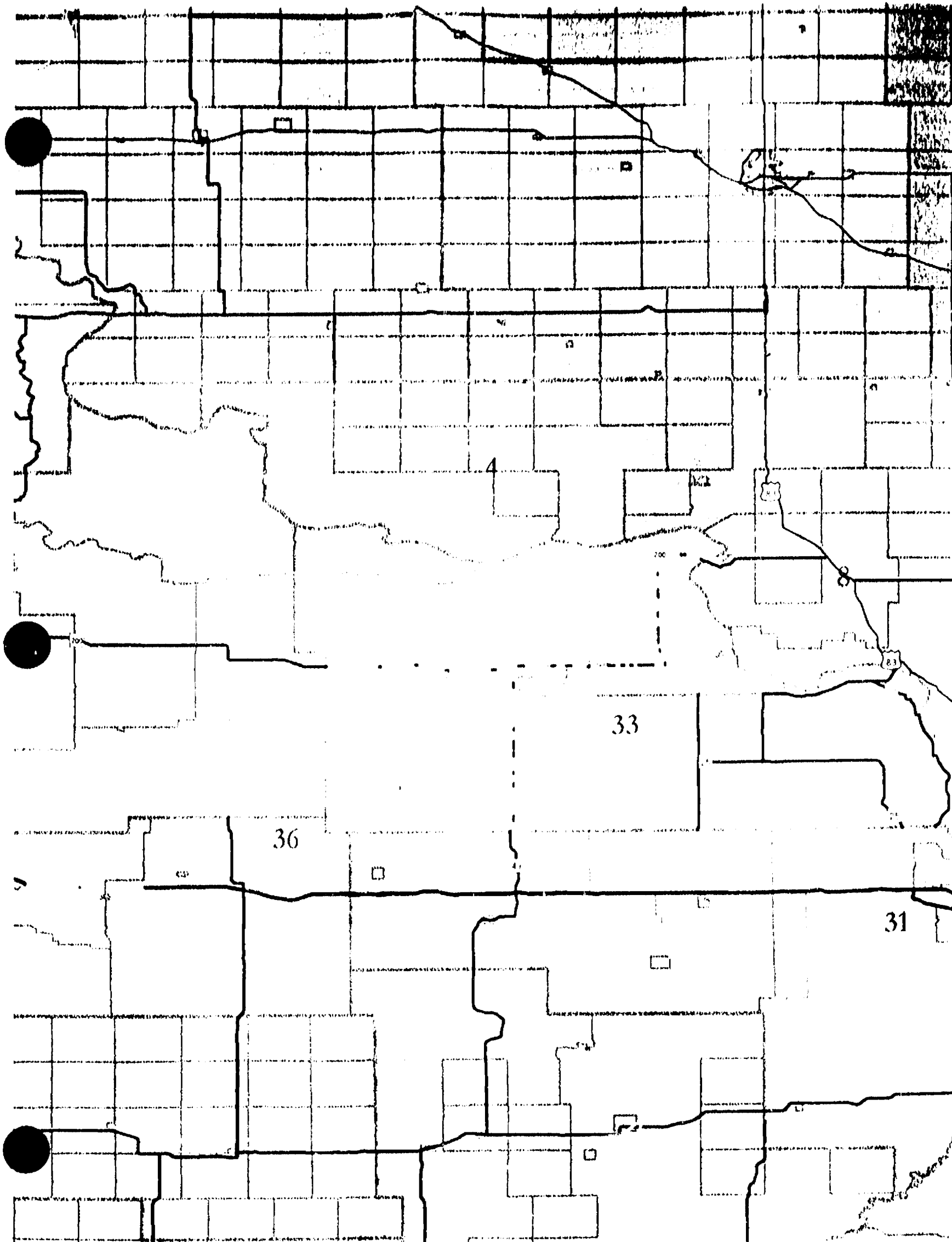
47 Revised
Christmann 1

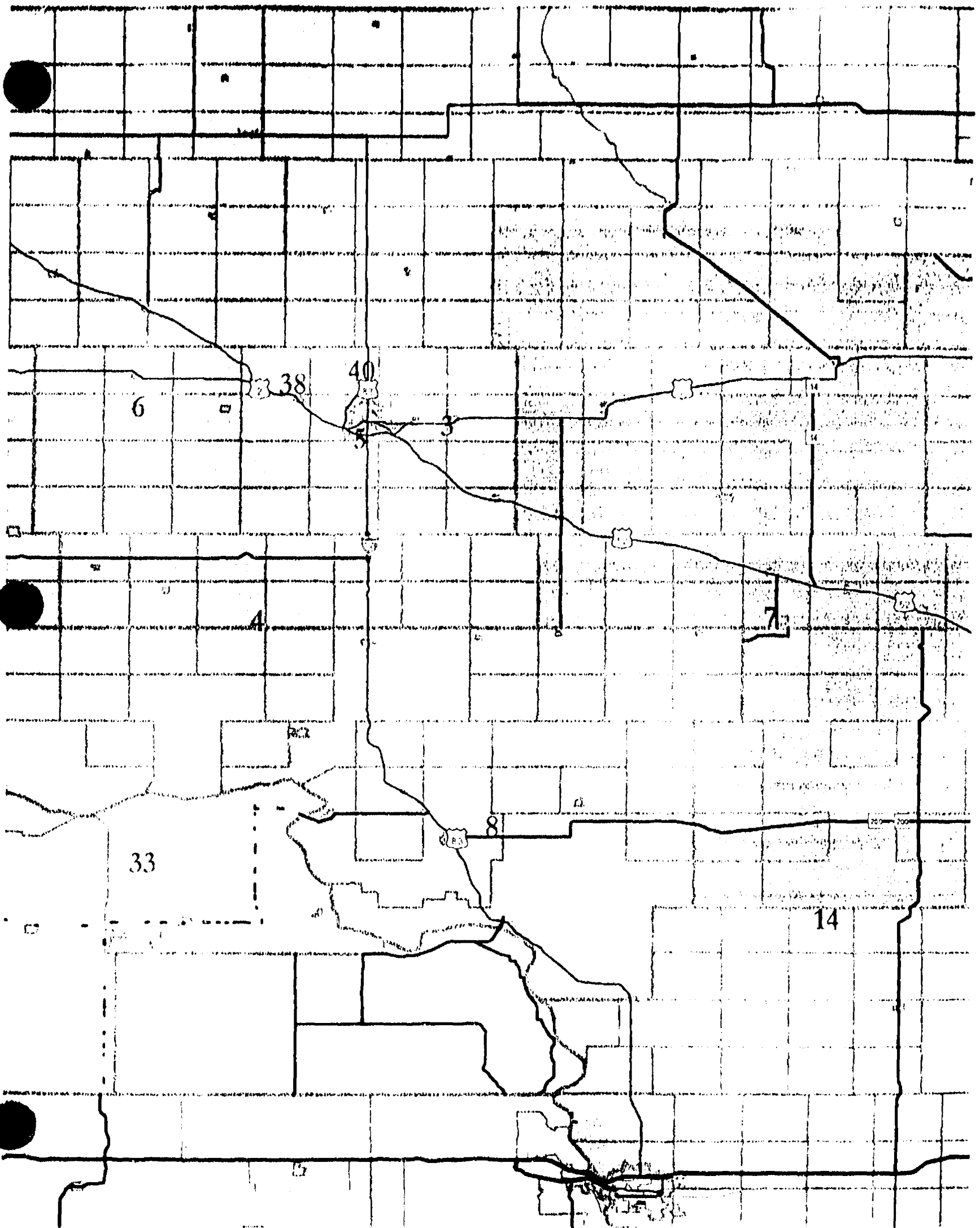
DISTRICT				TABLACK		TAAMERIN	
01	13198	13664	-3%	21	162	478	30
02	13075	13664	-4%	8	53	412	26
03	13567	13664	-1%	130	179	439	53
04	13011	13664	-5%	10	196	4074	29
05	13161	13664	-4%	158	167	244	87
06	13183	13664	-4%	28	83	148	30
07	13800	13664	1%	18	64	75	14
08	13449	13664	-2%	8	53	184	14
09	13674	13664	0%	10	110	9983	10
10	13537	13664	-1%	21	278	171	23
11	13300	13664	-3%	178	211	165	199
12	13351	13664	-2%	95	184	151	152
13	13883	13664	1%	69	194	142	32
14	13255	13664	-3%	18	55	71	25
15	13730	13664	0%	28	66	682	33
16	13480	13664	-1%	41	720	131	24
17	13063	13664	-4%	60	160	156	74
18	13154	13664	-4%	272	359	353	64
19	13343	13664	-2%	295	332	135	141
20	13358	13664	-2%	13	197	108	17
21	14265	13664	4%	257	272	348	239
22	13099	13664	-4%	9	107	44	20
23	14267	13664	4%	8	79	3413	19
24	14220	13664	4%	57	104	91	34
25	14208	13664	4%	59	109	275	40
26	13239	13664	-3%	55	154	177	69
27	14165	13664	4%	14	122	68	32
28	14205	13664	4%	6	118	21	29
29	13649	13664	0%	11	62	46	13
30	14339	13664	5%	54	126	798	32
31	14156	13664	4%	10	128	3618	18
32	14249	13664	4%	37	110	724	47
33	13975	13664	2%	9	51	202	28
34	14122	13664	3%	32	110	411	54
35	14285	13664	5%	38	85	318	70
36	14256	13664	4%	12	111	97	38
37	14255	13664	4%	41	152	178	30
38	13126	13664	-4%	467	338	136	125
39	13944	13664	2%	19	87	108	10
40	13053	13664	-4%	542	391	357	202
41	14284	13664	5%	92	115	106	201
42	13199	13664	-3%	161	318	633	215
43	13204	13664	-3%	116	189	248	151
44	13726	13664	0%	58	140	139	139
45	13262	13664	-3%	79	145	119	423
46	13988	13664	2%	169	150	111	146
47	13890	13664	2%	41	91	241	105
Unassigned	0			0	0	0	0



47 Revised
Christmann 2

DISTRICT				TABLACK		TAAMERIN	
01	13196	13664	-3%	21	162	478	30
02	13075	13664	-4%	6	53	412	28
03	13567	13664	-1%	130	179	439	53
04	13074	13664	-4%	11	193	4071	28
05	13161	13664	-4%	158	167	244	87
06	13183	13664	-4%	26	83	148	30
07	13800	13664	1%	16	64	75	14
08	13141	13664	-4%	7	53	184	14
09	13674	13664	0%	10	110	9983	10
10	13537	13664	-1%	21	278	171	23
11	13300	13664	-3%	178	211	165	199
12	13351	13664	-2%	95	184	151	152
13	13863	13664	1%	59	194	142	32
14	13255	13664	-3%	18	55	71	26
15	13730	13664	0%	26	65	682	33
16	13480	13664	-1%	41	720	131	24
17	13083	13664	-4%	60	160	156	74
18	13154	13664	-4%	272	359	353	64
19	13343	13664	-2%	295	332	135	141
20	13358	13664	-2%	13	197	108	17
21	14265	13664	4%	257	272	348	239
22	13099	13664	-4%	9	107	44	20
23	14267	13664	4%	8	79	3413	19
24	14220	13664	4%	57	104	91	34
25	14208	13664	4%	59	109	275	40
26	13239	13664	-3%	55	154	177	69
27	14165	13664	4%	14	122	68	32
28	14205	13664	4%	6	118	21	29
29	13649	13664	0%	11	62	46	13
30	14339	13664	5%	54	126	798	32
31	14156	13664	4%	10	128	3618	18
32	14249	13664	4%	37	110	724	47
33	14220	13664	4%	9	54	205	29
34	14122	13664	3%	32	110	411	54
35	14285	13664	5%	38	85	318	70
36	14256	13664	4%	12	111	97	38
37	14255	13664	4%	41	152	178	30
38	13126	13664	-4%	467	338	136	125
39	13944	13664	2%	19	87	108	10
40	13053	13664	-4%	542	391	357	202
41	14284	13664	5%	92	115	106	201
42	13199	13664	-3%	161	318	633	215
43	13204	13664	-3%	116	189	248	151
44	13726	13664	0%	58	140	139	139
45	13262	13664	-3%	79	145	119	423
46	13988	13664	2%	169	150	111	146
47	13890	13664	2%	41	91	241	105
Unassigned	0			0	0	0	0

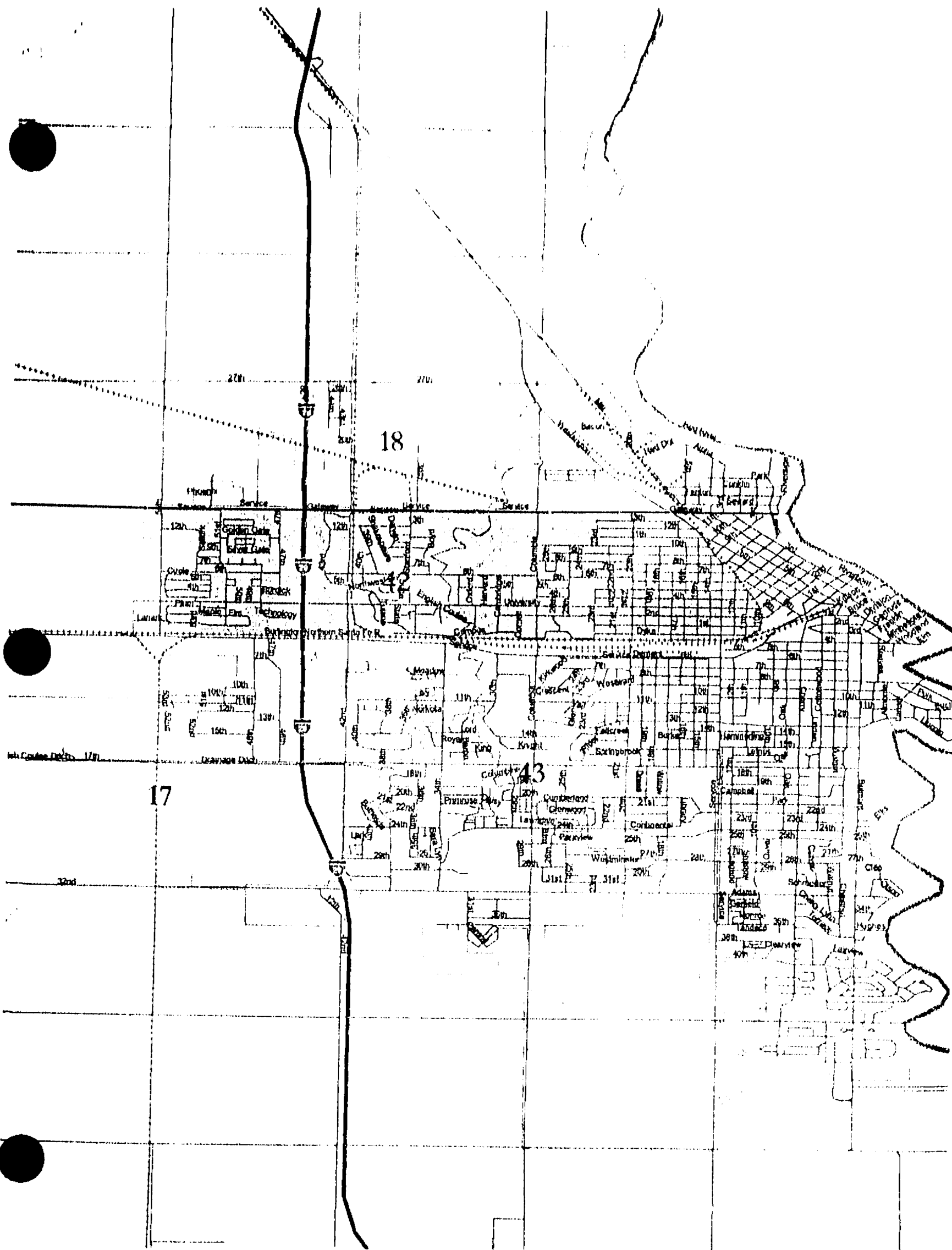


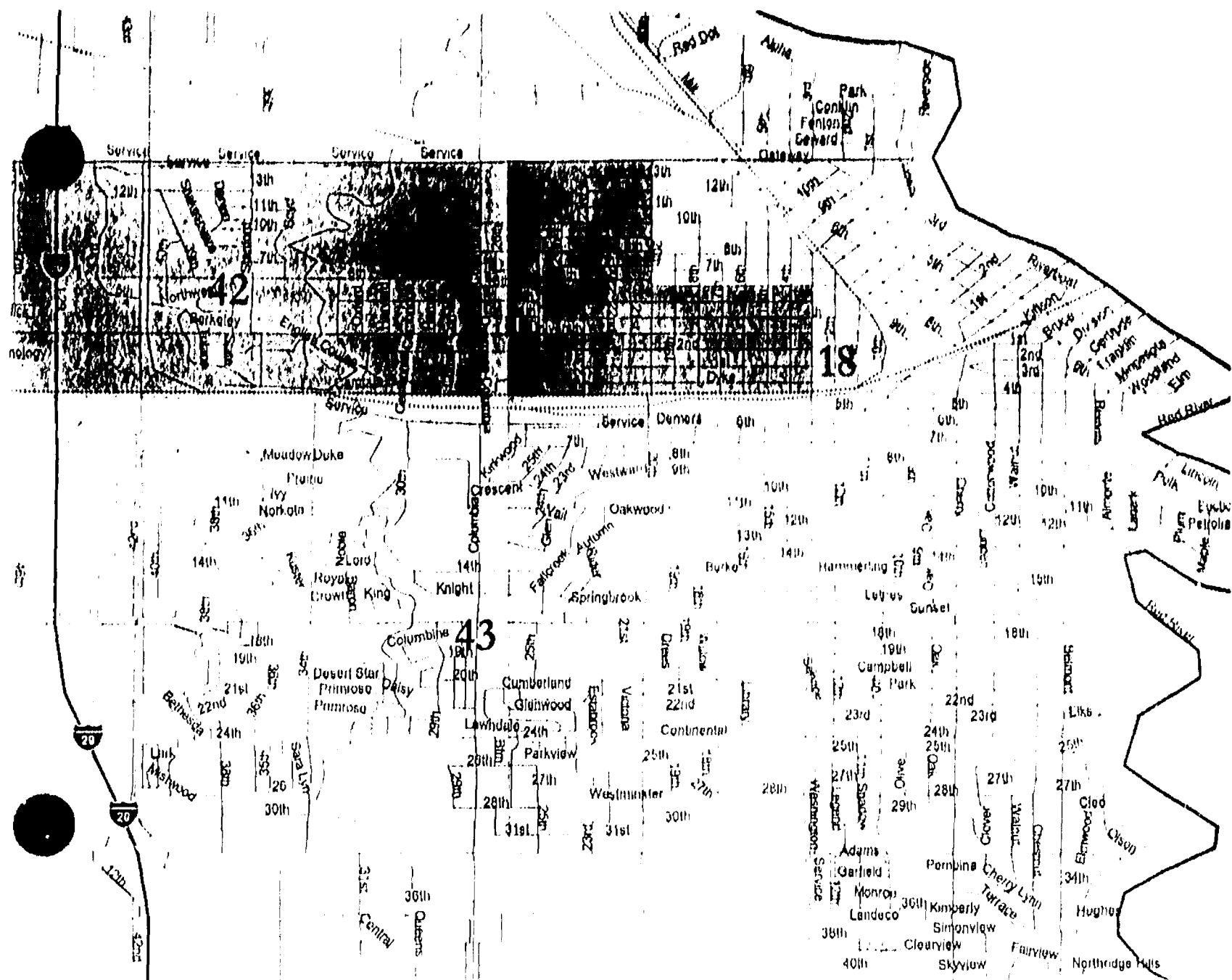


Devlin47_10 17
Delmore

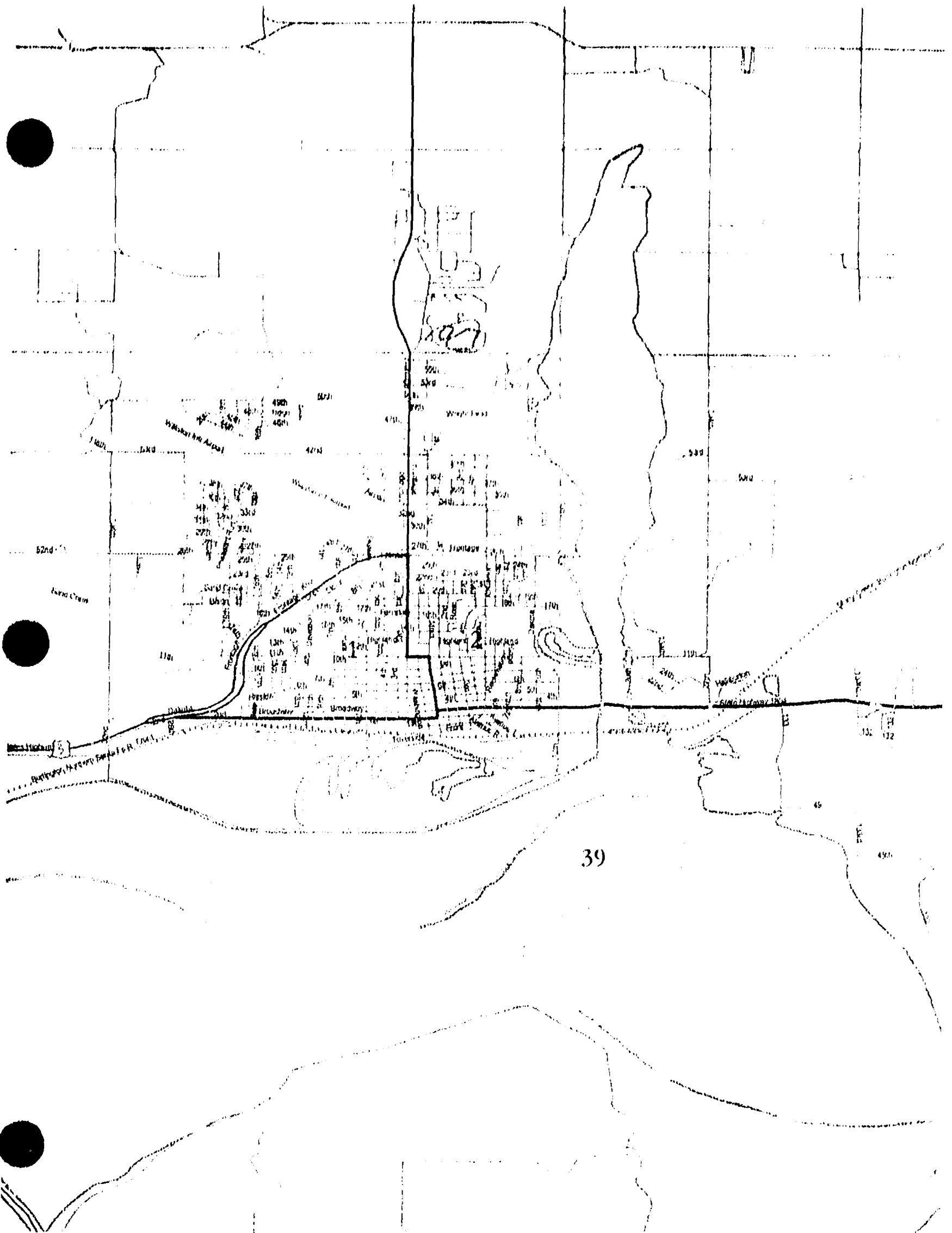
DISTRICT	LABERSONG	TAAMERIN	TABLACK	TAAMERIN	TAAMERIN	TAAMERIN
01	13100	13004	-3%	21	102	478
02	13075	13004	-4%	6	53	412
03	13067	13004	-1%	130	179	439
04	13232	13004	-3%	10	201	4092
05	13161	13004	-4%	158	167	244
06	13183	13004	-4%	26	83	148
07	14203	13004	4%	16	68	80
08	13378	13004	-2%	7	53	184
09	13074	13004	0%	10	110	9983
10	13537	13004	-1%	21	278	171
11	13918	13004	2%	178	221	175
12	13841	13004	1%	95	185	155
13	13863	13004	1%	59	194	142
14	13151	13004	-4%	19	52	71
15	13730	13004	0%	26	65	682
16	13480	13004	-1%	41	720	131
17	13194	13004	-3%	87	146	157
18	13150	13004	-4%	282	390	390
19	13469	13004	-1%	295	333	135
20	13323	13004	-2%	11	227	111
21	13647	13004	0%	257	262	338
22	13420	13004	-2%	9	81	39
23	13505	13004	-1%	6	69	3363
24	14152	13004	4%	59	97	81
25	13620	13004	0%	61	98	276
26	14230	13004	4%	55	157	182
27	14142	13004	3%	10	129	58
28	14243	13004	4%	8	127	30
29	13741	13004	1%	13	66	103
30	14234	13004	4%	54	131	805
31	14238	13004	4%	8	118	3622
32	14249	13004	4%	37	110	724
33	14183	13004	4%	11	58	174
34	14165	13004	4%	32	108	417
35	14214	13004	4%	38	79	306
36	13558	13004	-1%	12	111	97
37	14255	13004	4%	41	152	178
38	13126	13004	-4%	467	338	136
39	13944	13004	2%	19	87	108
40	13053	13004	-4%	542	391	357
41	13863	13004	1%	73	114	94
42	13199	13004	-3%	161	318	633
43	13097	13004	-4%	79	172	210
44	13726	13004	0%	58	140	139
45	13262	13004	-3%	79	145	119
46	13919	13004	2%	188	150	119
47	13890	13004	2%	41	91	241
Unassigned	0			0	0	0

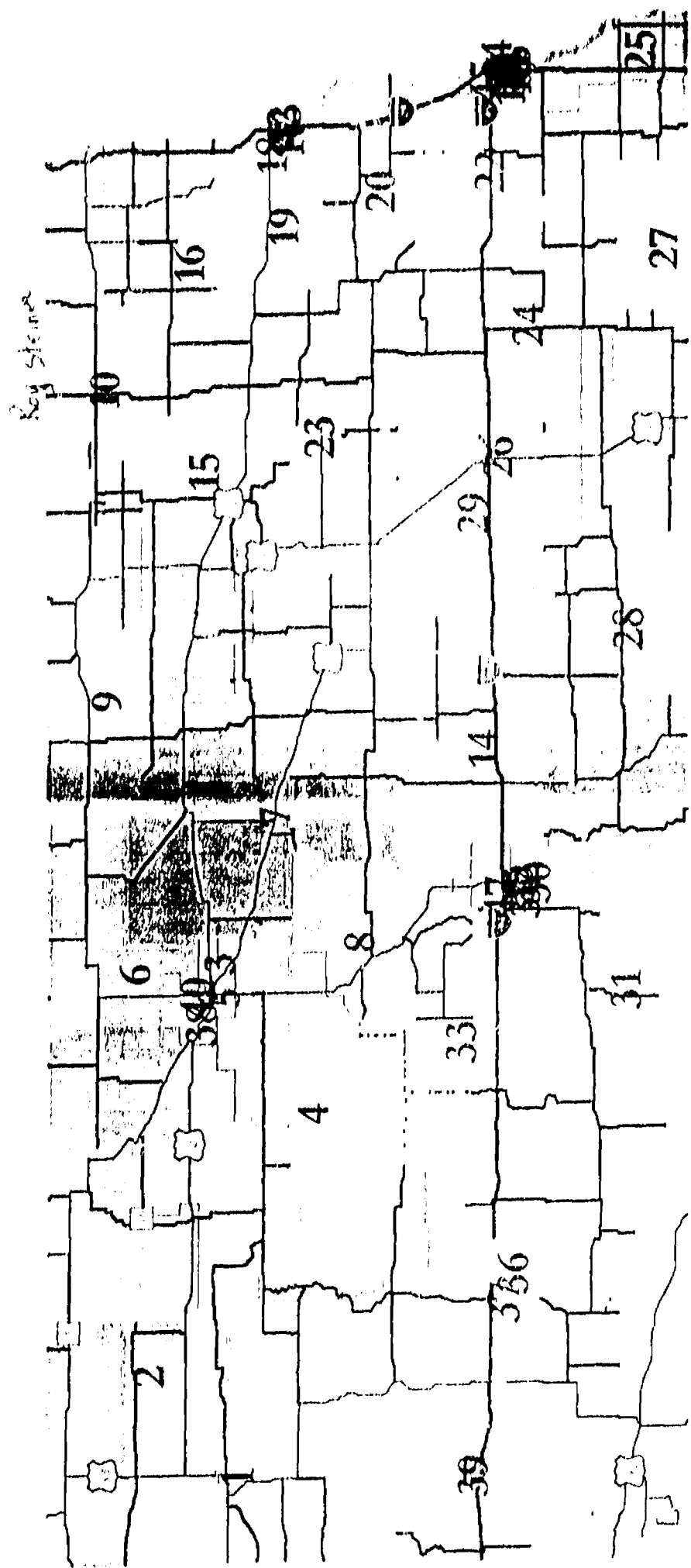
Rep.
Delmore





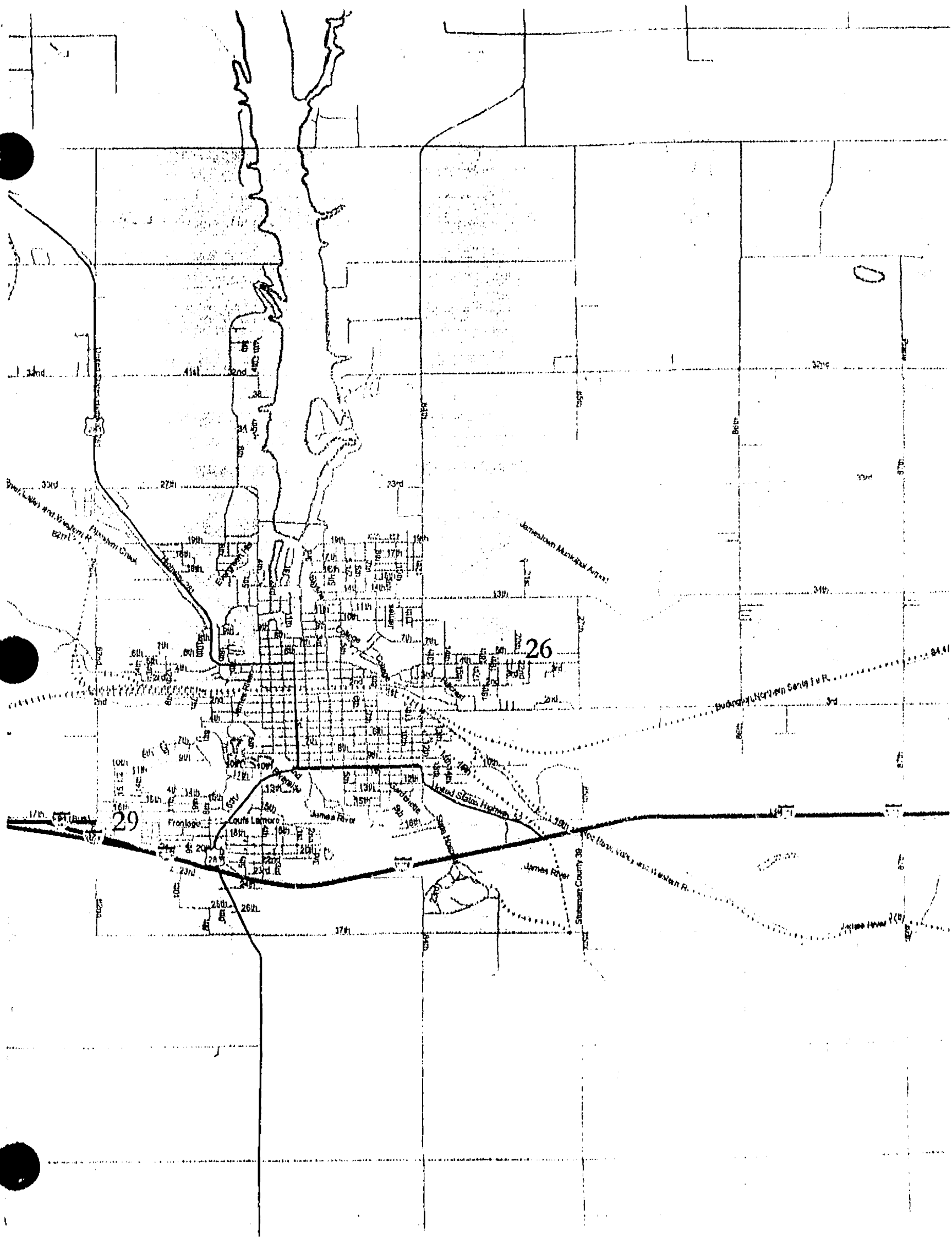
DISTRICT	DAVEYSONS	DAVEYSONS	DAVEYSONS	TABLACK	TABLACK	TABLACK	TABLACK
01	13006	13004	-4%	21	162	476	30
02	13175	13004	-4%	6	53	415	26
03	13567	13004	-1%	130	179	439	53
04	13232	13004	-3%	10	201	4092	30
05	13101	13004	-4%	150	167	244	87
06	13183	13004	-4%	26	83	148	30
07	14203	13004	4%	16	68	80	15
08	13378	13004	-2%	7	53	184	14
09	13674	13004	0%	10	110	9983	10
10	13537	13004	-1%	21	278	171	23
11	13918	13004	2%	178	221	175	200
12	13841	13004	1%	95	185	155	171
13	13863	13004	1%	59	194	142	32
14	13151	13004	-4%	19	52	71	25
15	13730	13004	0%	26	65	682	33
16	13480	13004	-1%	41	720	131	24
17	13076	13004	-4%	60	160	156	74
18	13154	13004	-4%	272	359	353	64
19	13469	13004	-1%	295	333	135	147
20	13373	13004	-2%	11	227	111	16
21	13647	13004	0%	257	262	338	238
22	13420	13004	-2%	9	81	39	20
23	13505	13004	-1%	6	69	3363	15
24	14152	13004	4%	59	97	81	33
25	13620	13004	0%	61	98	276	40
26	14230	13004	4%	55	157	182	70
27	14142	13004	3%	10	129	58	36
28	14243	13004	4%	8	127	30	28
29	13741	13004	1%	13	66	103	14
30	14234	13004	4%	54	131	805	33
31	14238	13004	4%	8	118	3622	19
32	14249	13004	4%	37	110	724	47
33	14183	13004	4%	11	58	174	29
34	14165	13004	4%	32	108	417	53
35	14214	13004	4%	38	79	306	68
36	13558	13004	-1%	12	111	97	36
37	14255	13004	4%	41	152	178	30
38	13126	13004	-4%	467	338	136	125
39	13944	13004	2%	19	87	108	10
40	13053	13004	-4%	542	391	357	202
41	13863	13004	1%	73	114	94	198
42	13199	13004	-3%	161	318	633	215
43	13211	13004	-3%	116	189	248	151
44	13726	13004	0%	58	140	139	139
45	13262	13004	-3%	79	145	119	423
46	13919	13004	2%	188	150	119	130
47	13890	13004	2%	41	91	241	105
Unassigned	0			0	0	0	0



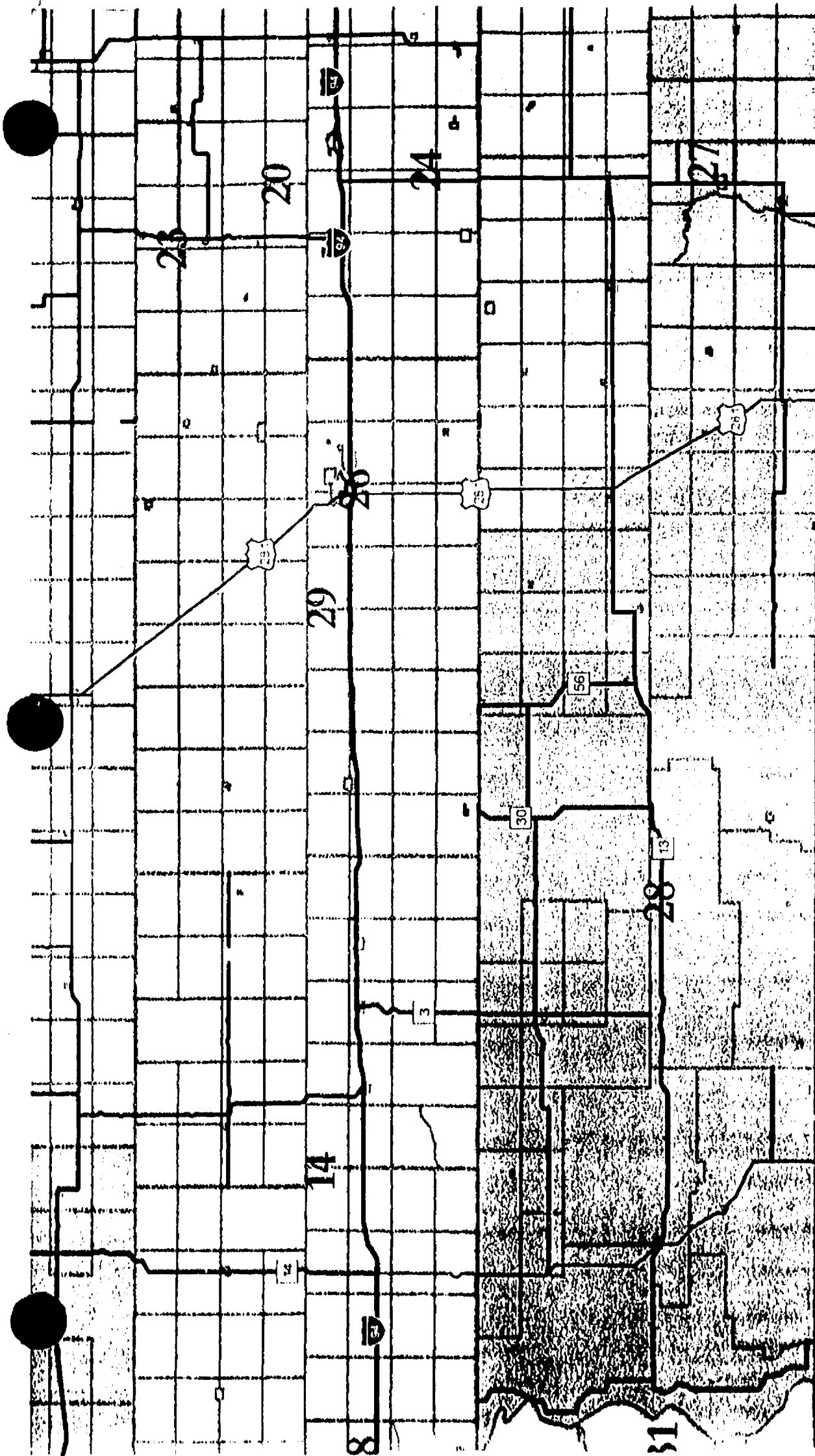


*Representative
Hanson*

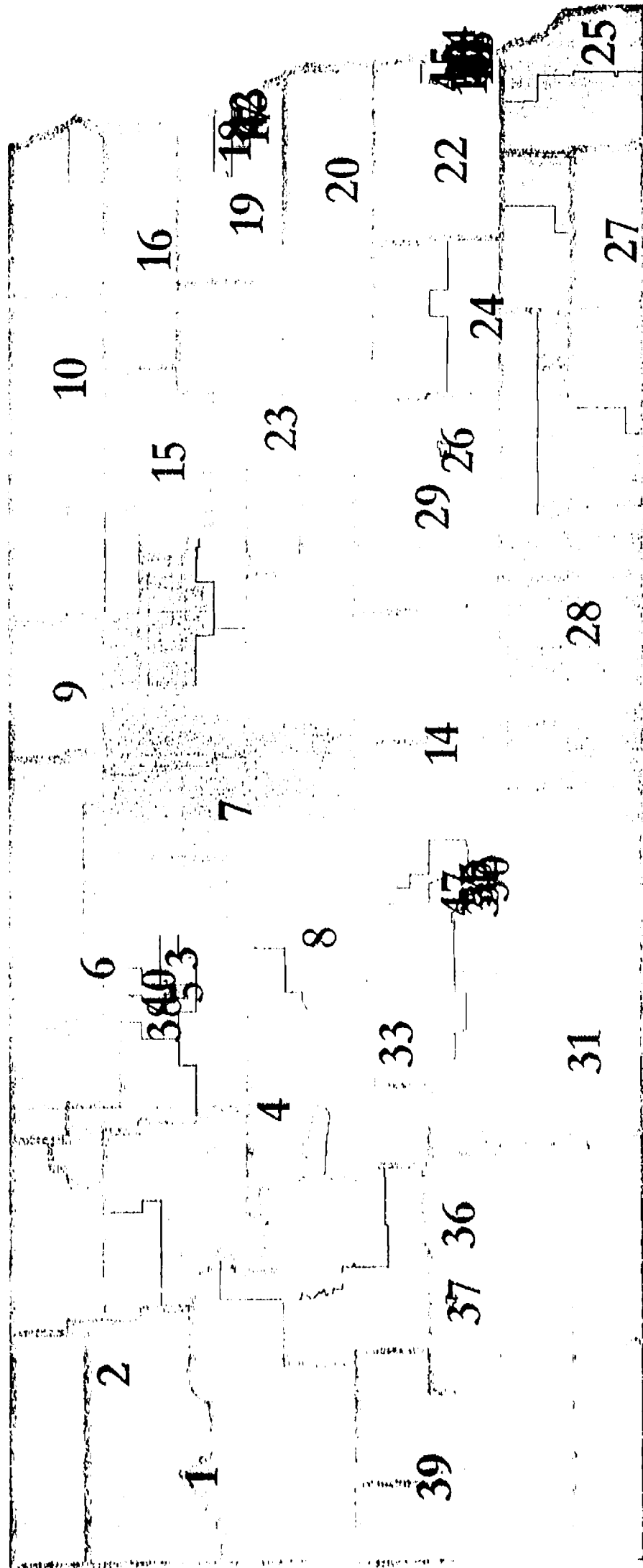
DISTRICT	TABERSONS	TABERSONS	TABERSONS	TABBLACK	TABBLACK	TABBLACK	TABBLACK
01	13198	13664	-3%	21	162	478	30
02	13075	13664	-4%	6	53	412	26
03	13630	13664	0%	130	181	439	53
04	13242	13664	-3%	10	201	4093	30
05	13098	13664	-4%	158	165	244	87
06	13183	13664	-4%	26	83	148	30
07	14203	13664	4%	16	68	80	15
08	13359	13664	-2%	7	53	184	14
09	13674	13664	0%	10	110	9983	10
10	13537	13664	-1%	21	278	171	23
11	13918	13664	2%	178	221	175	200
12	13841	13664	1%	95	185	155	171
13	13850	13664	1%	59	195	142	32
14	13170	13664	-4%	19	52	71	25
15	13730	13664	0%	26	65	682	33
16	13480	13664	-1%	41	720	131	24
17	13065	13664	-4%	60	160	156	73
18	13165	13664	-4%	272	359	353	65
19	13469	13664	-1%	295	333	135	142
20	13323	13664	-2%	11	227	111	16
21	13645	13664	0%	257	261	338	238
22	13435	13664	-2%	9	81	39	20
23	13505	13664	-1%	6	69	3363	15
24	14152	13664	4%	59	97	81	33
25	13620	13664	0%	61	98	276	40
26	13710	13664	0%	51	156	175	69
27	14142	13664	3%	10	129	58	36
28	14243	13664	4%	8	127	30	28
29	14261	13664	4%	17	67	110	15
30	14234	13664	4%	54	131	805	33
31	14242	13664	4%	8	118	3622	19
32	14249	13664	4%	37	110	724	47
33	14183	13664	4%	11	58	174	29
34	14161	13664	4%	32	108	417	53
35	14214	13664	4%	38	79	306	68
36	13548	13664	-1%	12	111	96	36
37	14255	13664	4%	41	152	179	30
38	13126	13664	-4%	467	338	136	125
39	13944	13664	2%	19	87	108	10
40	13053	13664	-4%	542	391	357	202
41	13863	13664	1%	73	114	94	198
42	13199	13664	-3%	161	318	633	215
43	13211	13664	-3%	116	189	248	151
44	13726	13664	0%	58	140	139	139
45	13262	13664	-3%	79	145	119	423
46	13919	13664	2%	188	150	119	130
47	13890	13664	2%	41	91	241	105
Unassigned	0			0	0	0	0

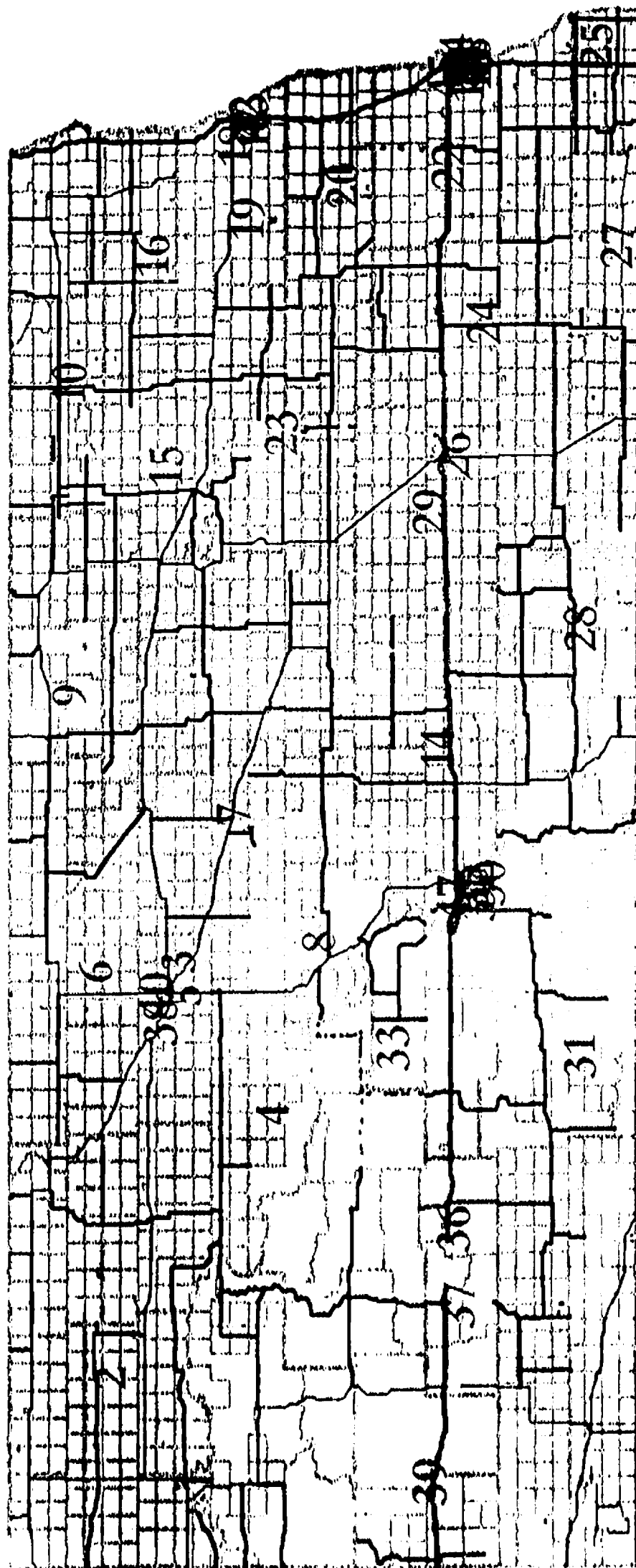


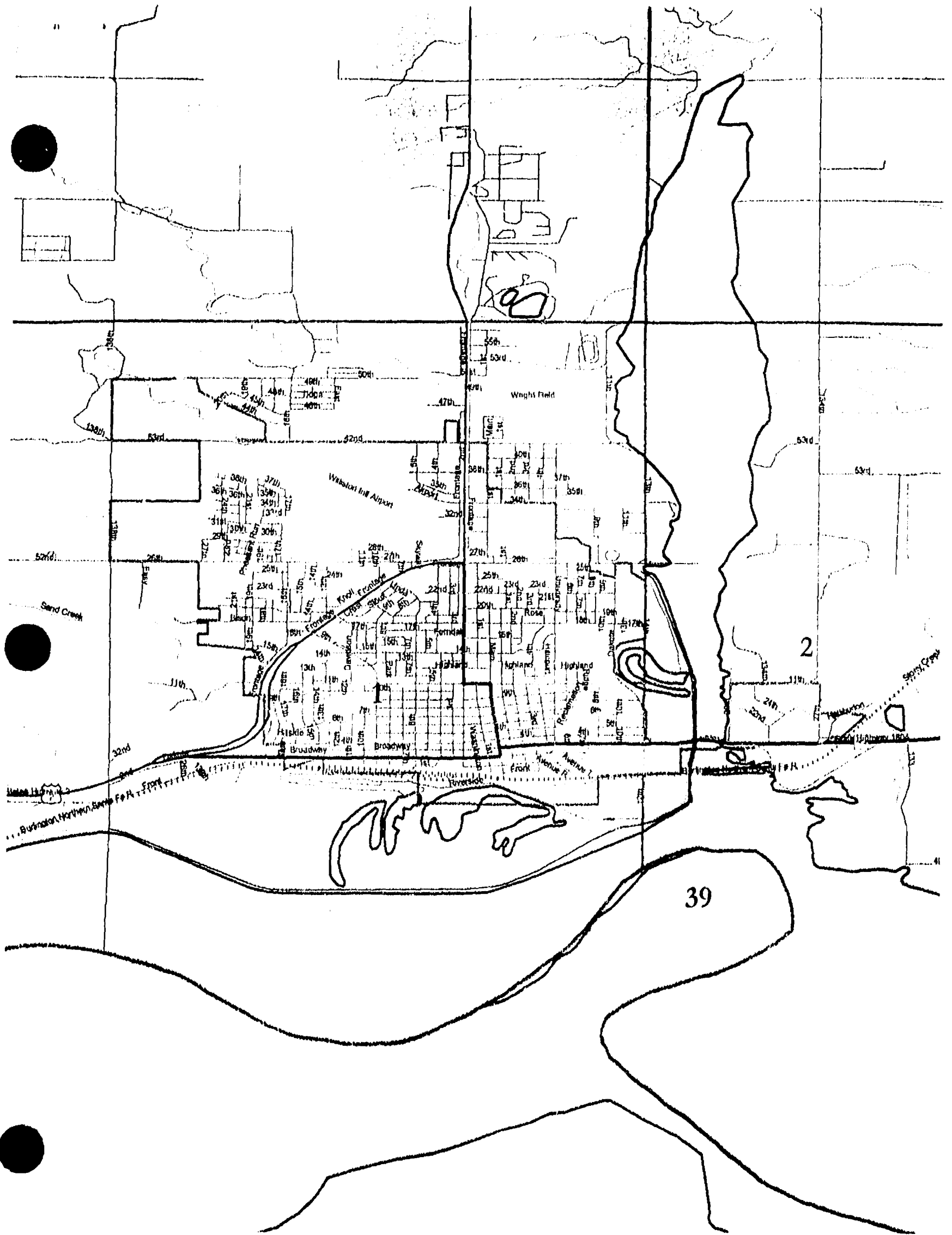
Smolin
E. C. Kelle
11.27.01

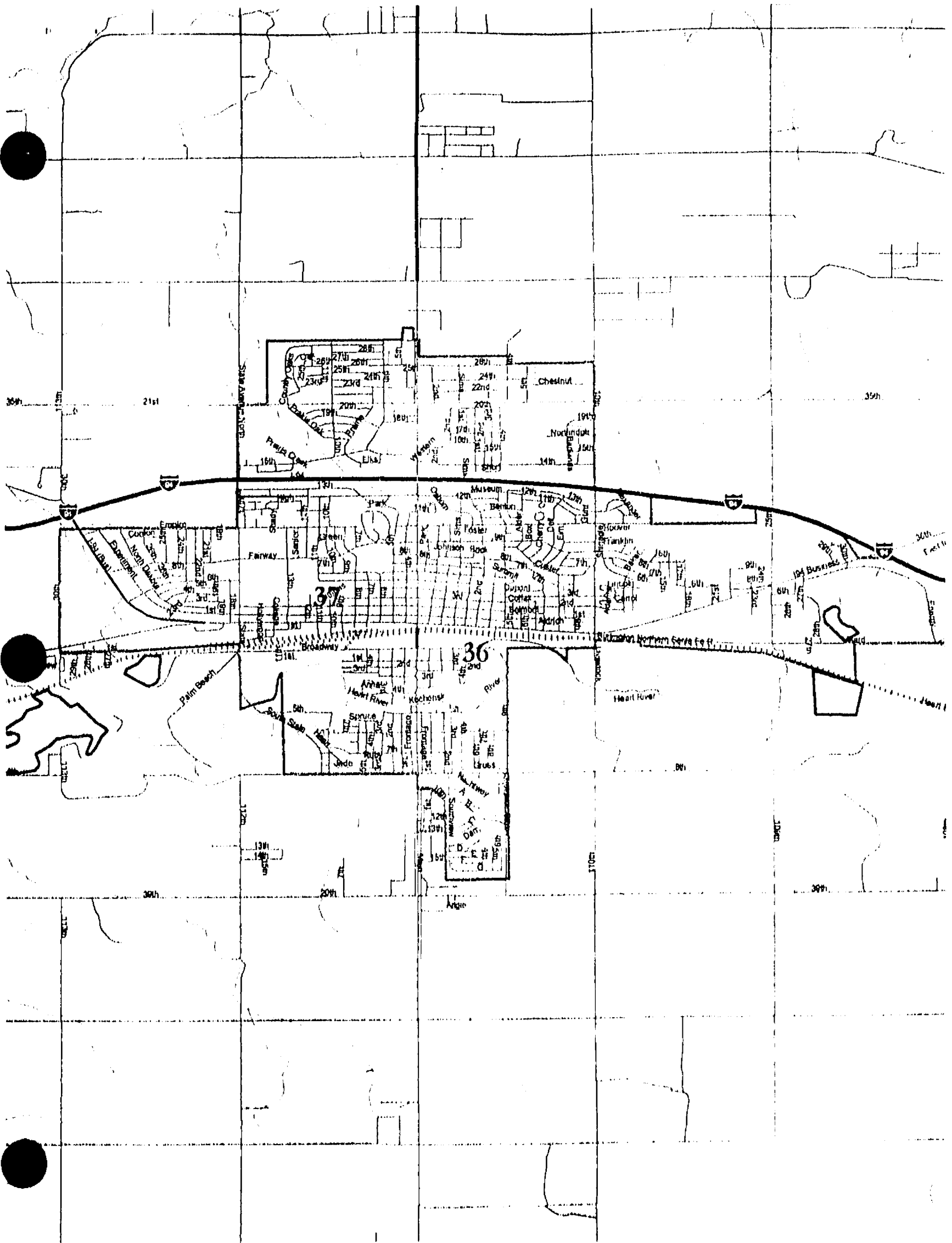


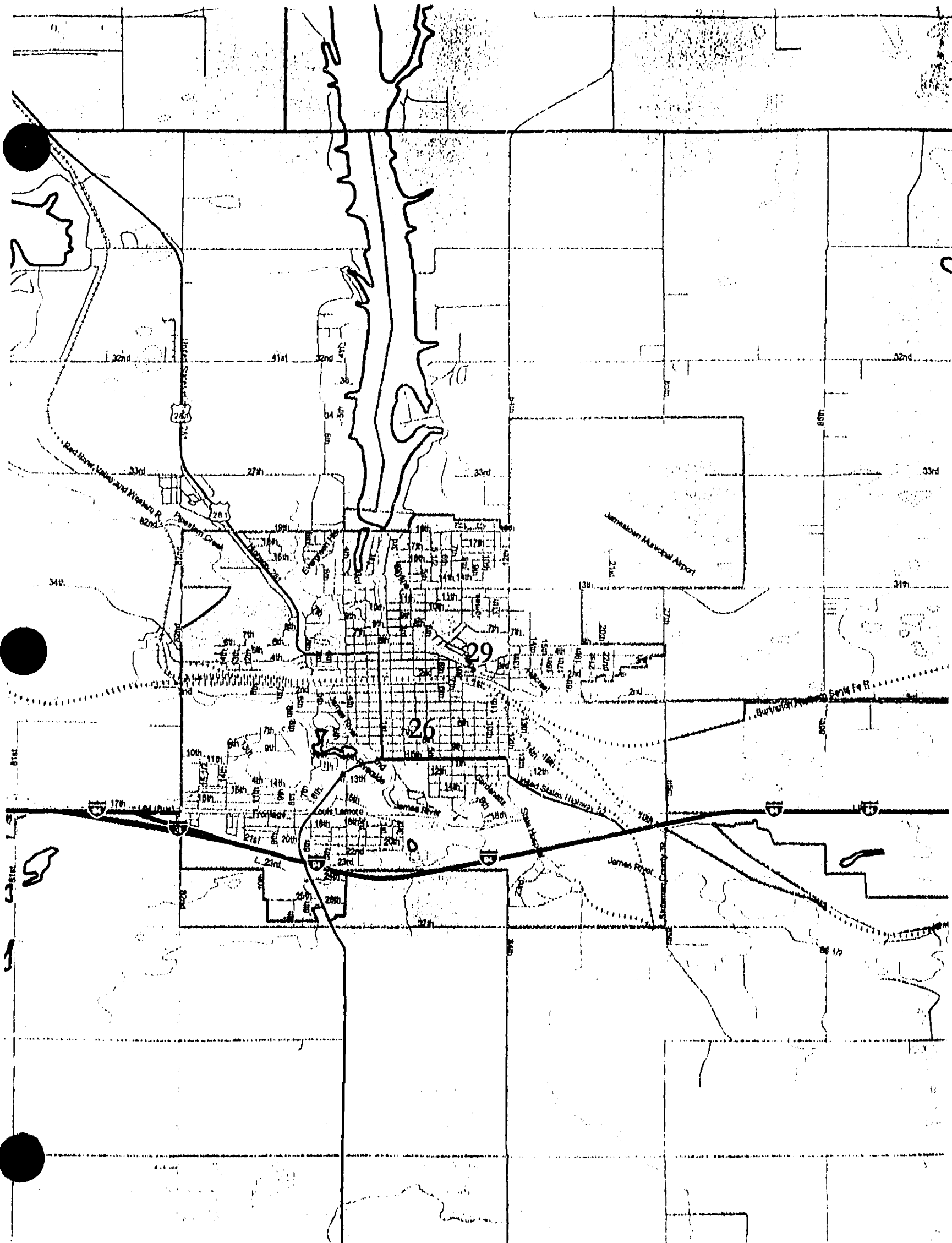
DISTRICT	BONE	TABLE	TABLACK	TABLE	TAAMERIN	TABLE	
01	13196	13664	-3%	21	162	478	30
02	13075	13664	-4%	6	53	412	26
03	13567	13664	-1%	130	179	439	53
04	13187	13664	-3%	10	201	4092	29
05	13161	13664	-4%	158	167	244	87
06	13183	13664	-4%	26	83	148	30
07	13800	13664	1%	16	64	75	14
08	13593	13664	-1%	8	53	184	14
09	13674	13664	0%	10	110	9983	10
10	13537	13664	-1%	21	278	171	23
11	13300	13664	-3%	178	211	165	199
12	13351	13664	-2%	95	184	151	152
13	13863	13664	1%	59	194	142	32
14	13255	13664	-3%	18	55	71	25
15	13730	13664	0%	26	65	682	33
16	13480	13664	-1%	41	720	131	24
17	13083	13664	-4%	60	160	156	74
18	13154	13664	-4%	272	359	353	64
19	13343	13664	-2%	295	332	135	141
20	13358	13664	-2%	13	197	108	17
21	14265	13664	4%	257	272	348	239
22	13099	13664	-4%	9	107	44	20
23	14267	13664	4%	8	79	3413	19
105	14220	13664	4%	57	104	91	34
25	14208	13664	4%	59	109	275	40
26	13239	13664	-3%	55	154	177	69
27	14165	13664	4%	14	122	68	32
28	14205	13664	4%	6	118	21	29
29	13649	13664	0%	11	62	46	13
30	14339	13664	5%	54	126	798	32
31	14156	13664	4%	10	128	3618	18
32	14249	13664	4%	37	110	724	47
33	13655	13664	0%	9	46	184	28
34	14122	13664	3%	32	110	411	54
35	14285	13664	5%	38	85	318	70
36	14256	13664	4%	12	111	97	38
37	14255	13664	4%	41	152	178	30
38	13126	13664	-4%	467	338	136	125
39	13944	13664	2%	19	87	108	10
40	13053	13664	-4%	542	391	357	202
41	14284	13664	5%	92	115	106	201
42	13199	13664	-3%	161	318	633	215
43	13204	13664	-3%	116	189	248	151
44	13726	13664	0%	58	140	139	139
45	13262	13664	-3%	79	145	119	423
46	13988	13664	2%	169	150	111	146
47	13890	13664	2%	41	91	241	106
Unassigned	0			0	0	0	0

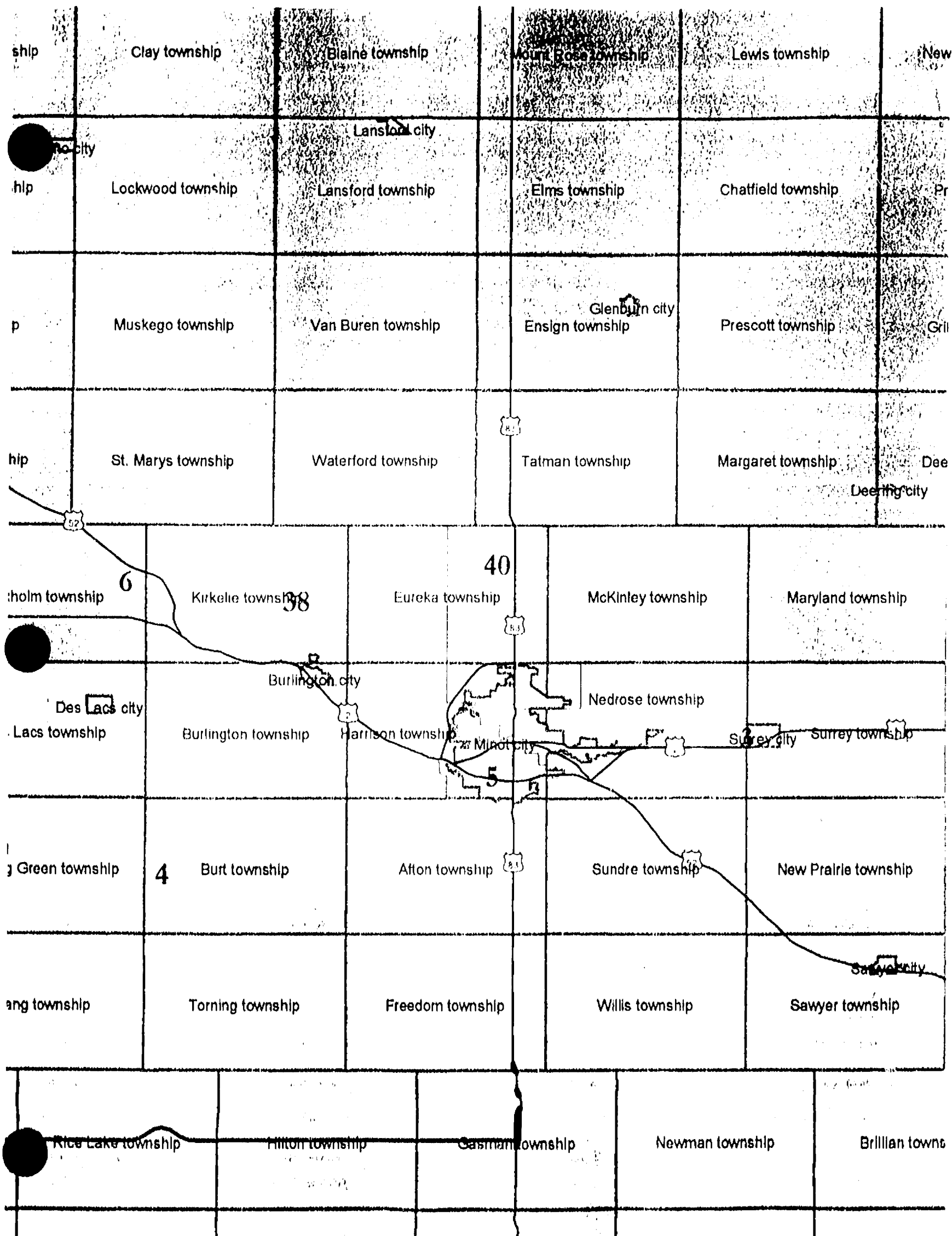


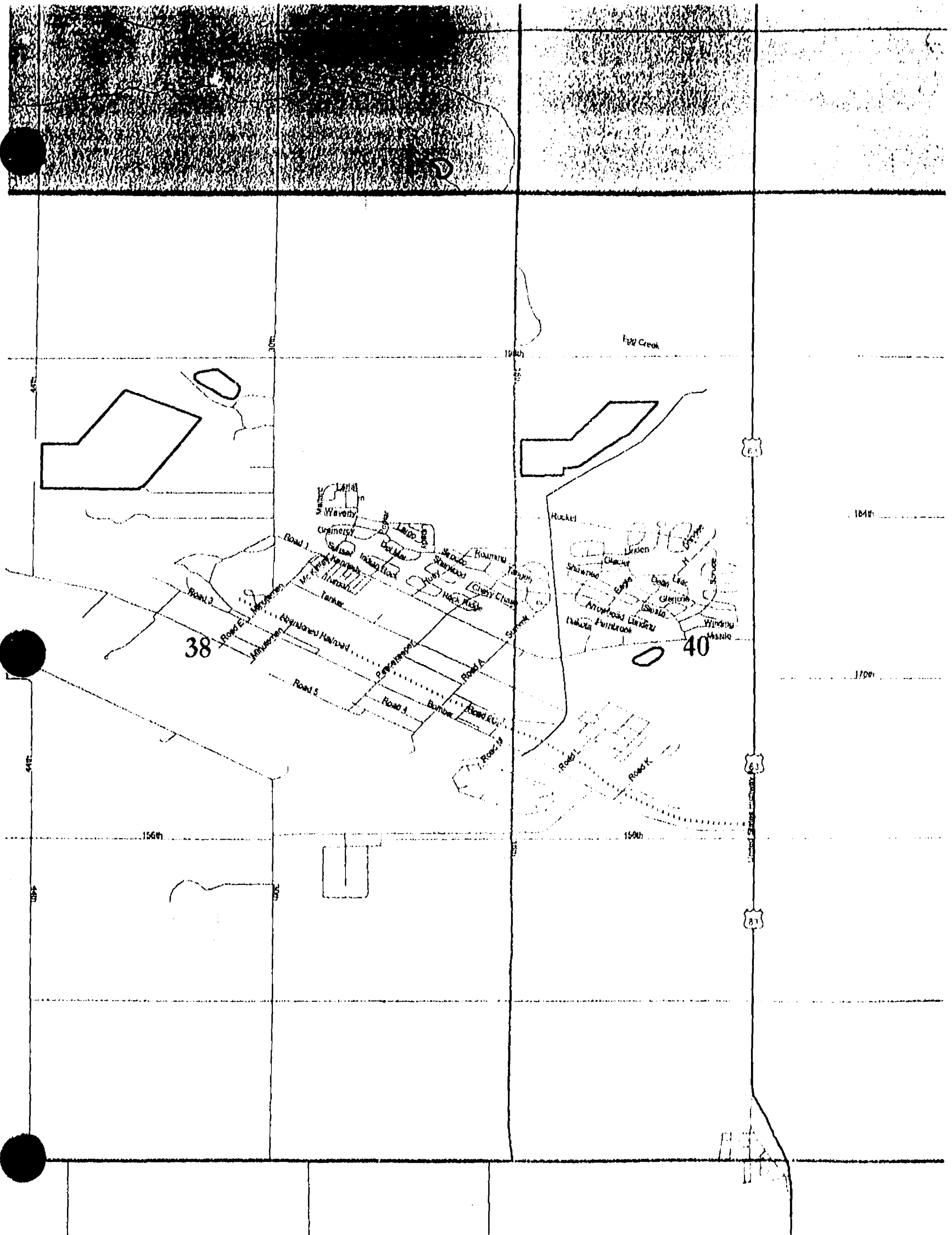


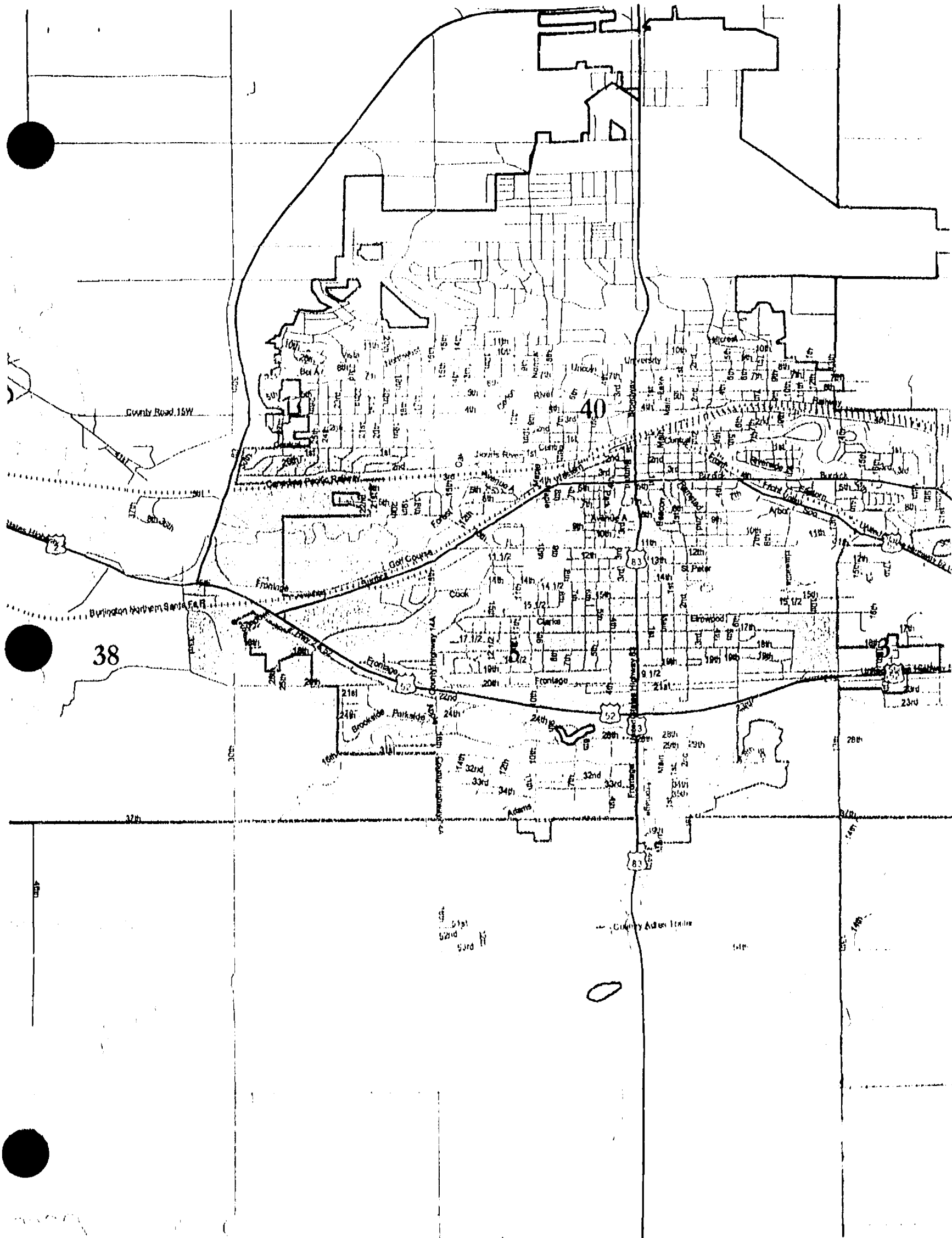












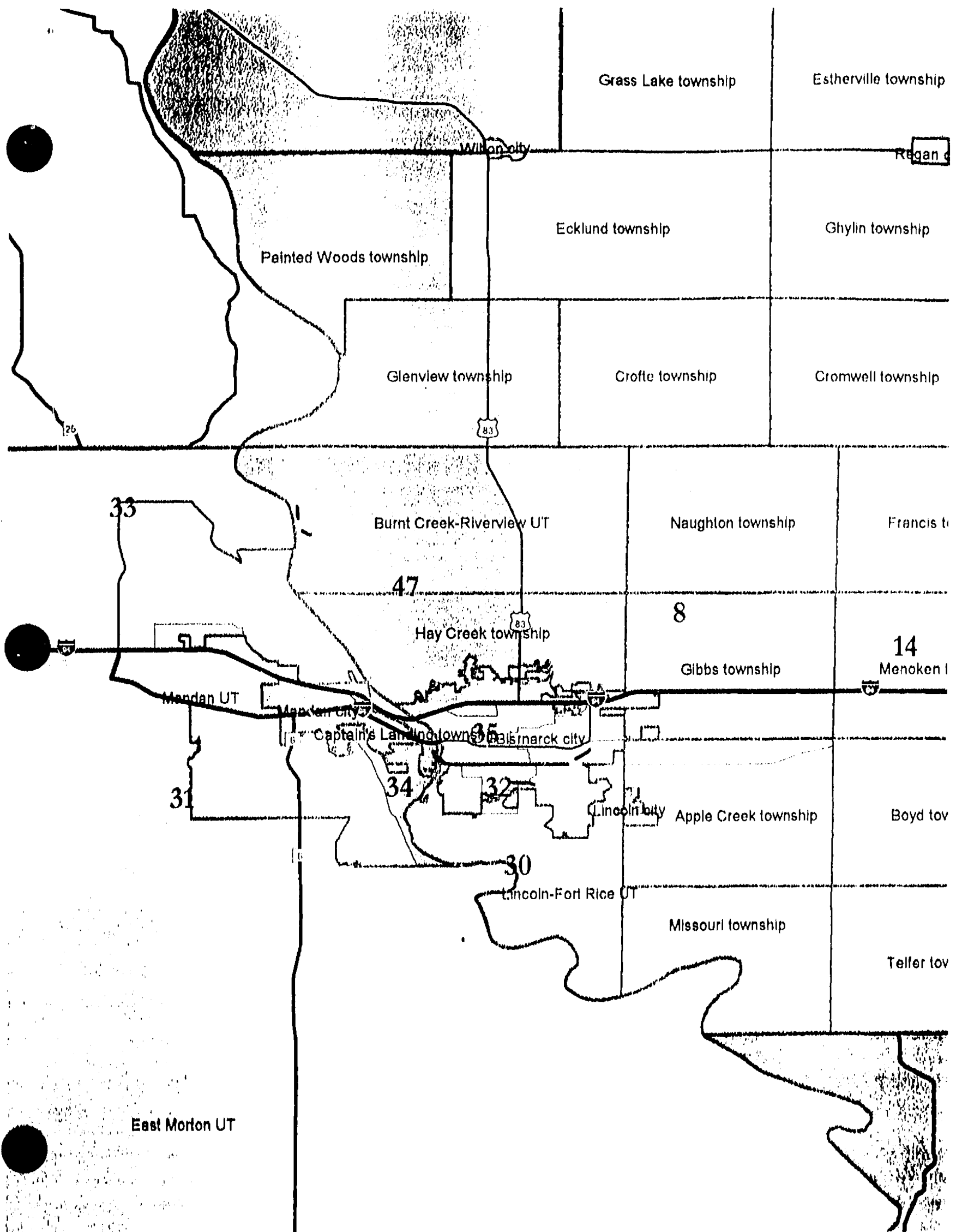
38

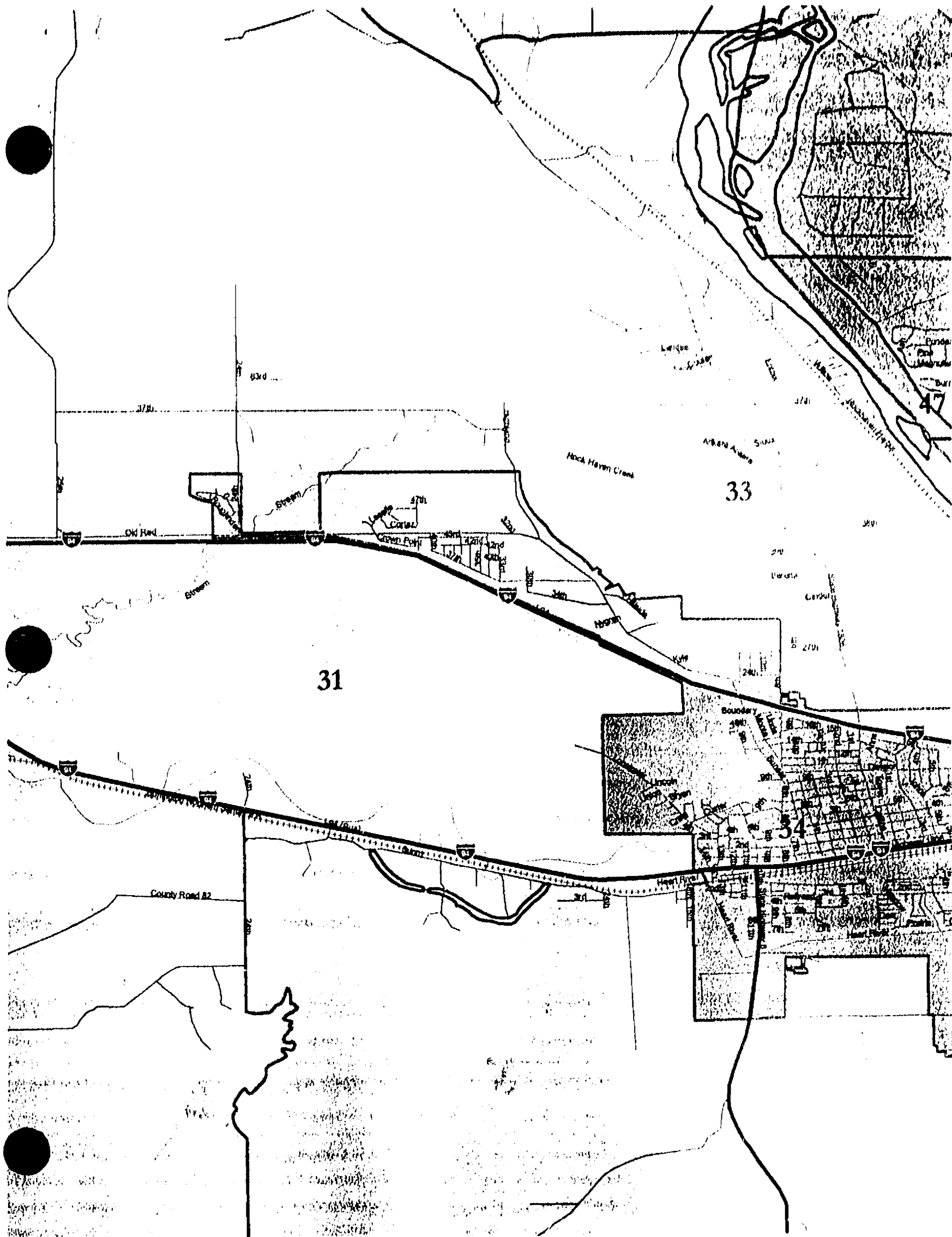
40

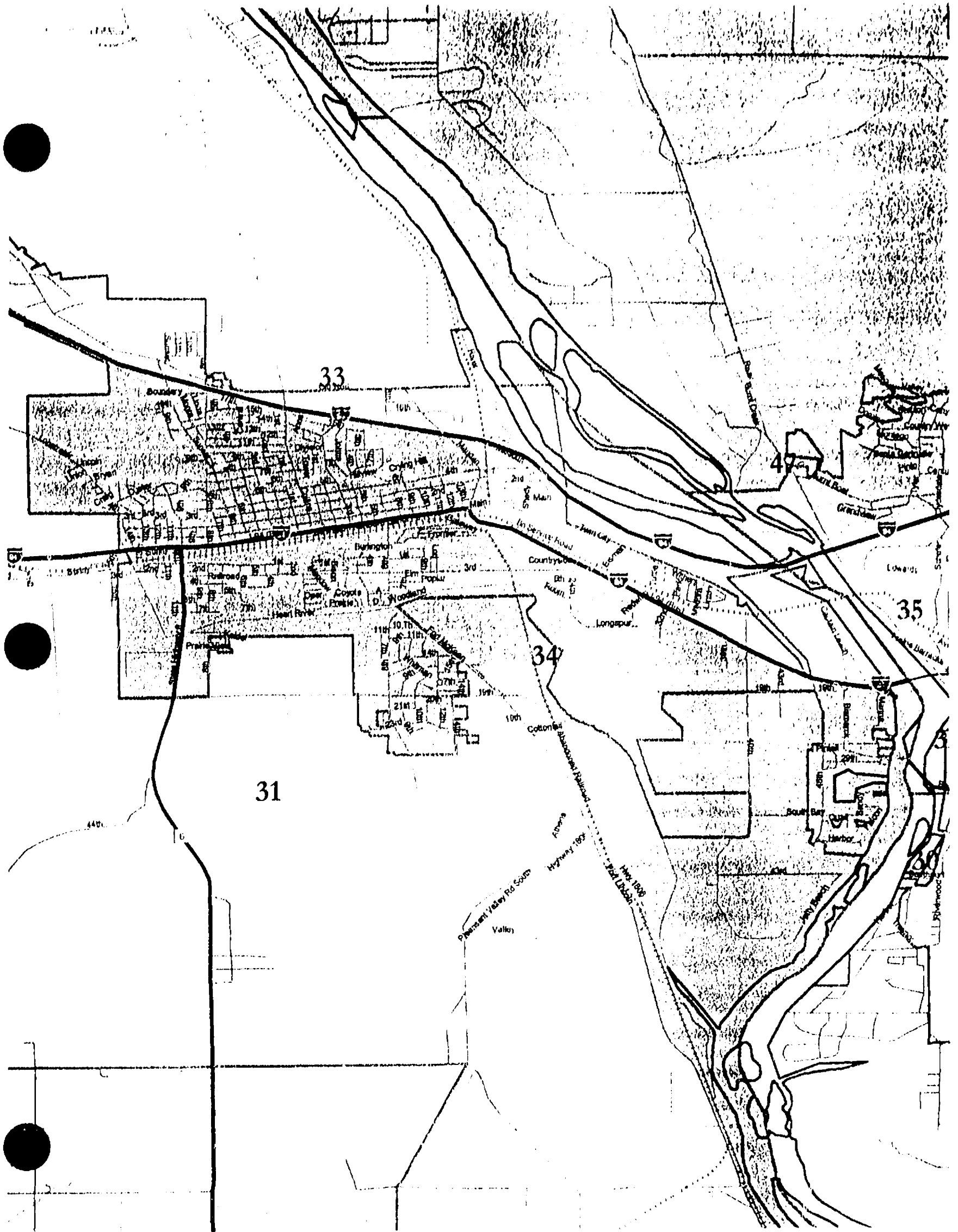
County Road 15W

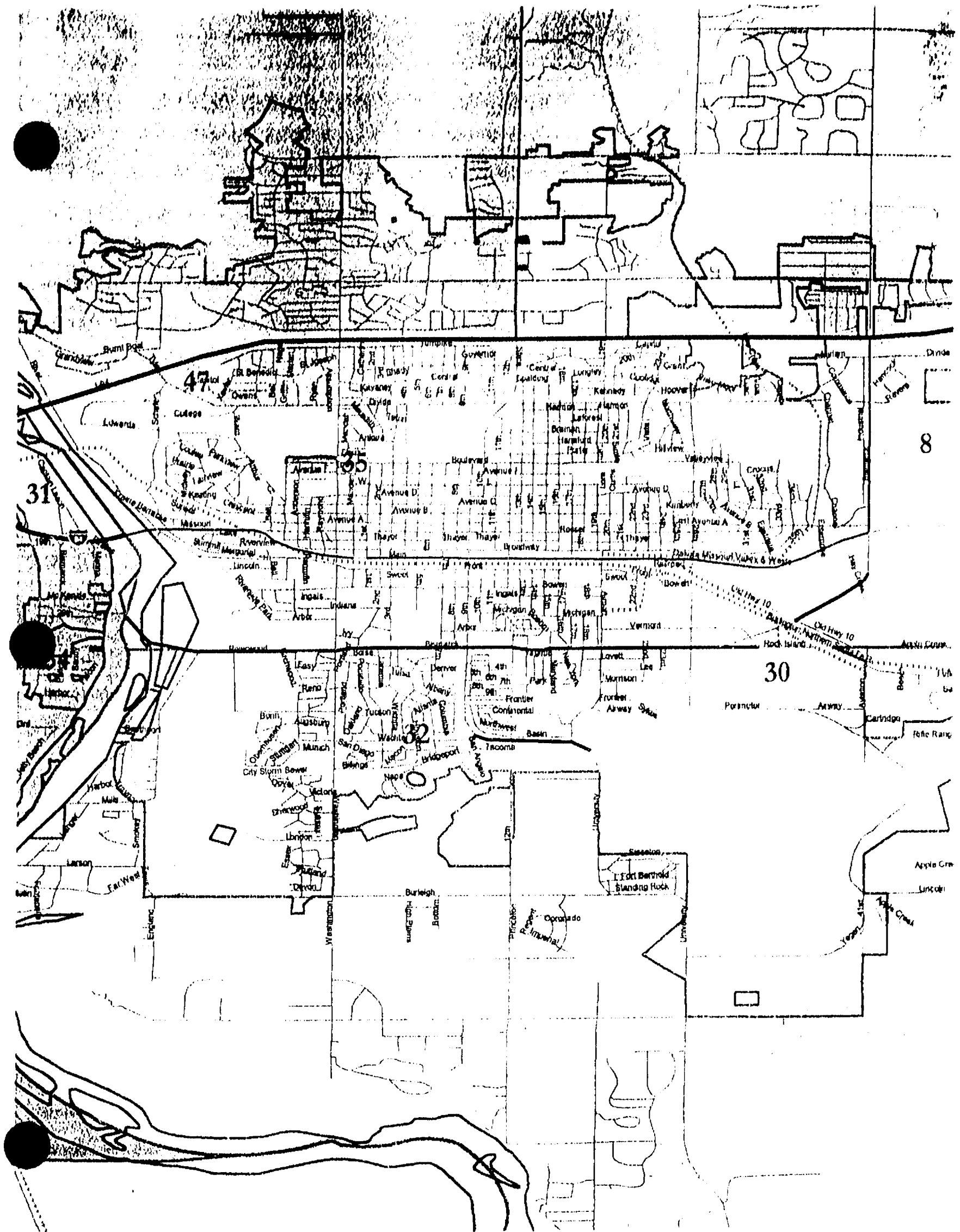
Burlington Northern Santa Fe R.R.

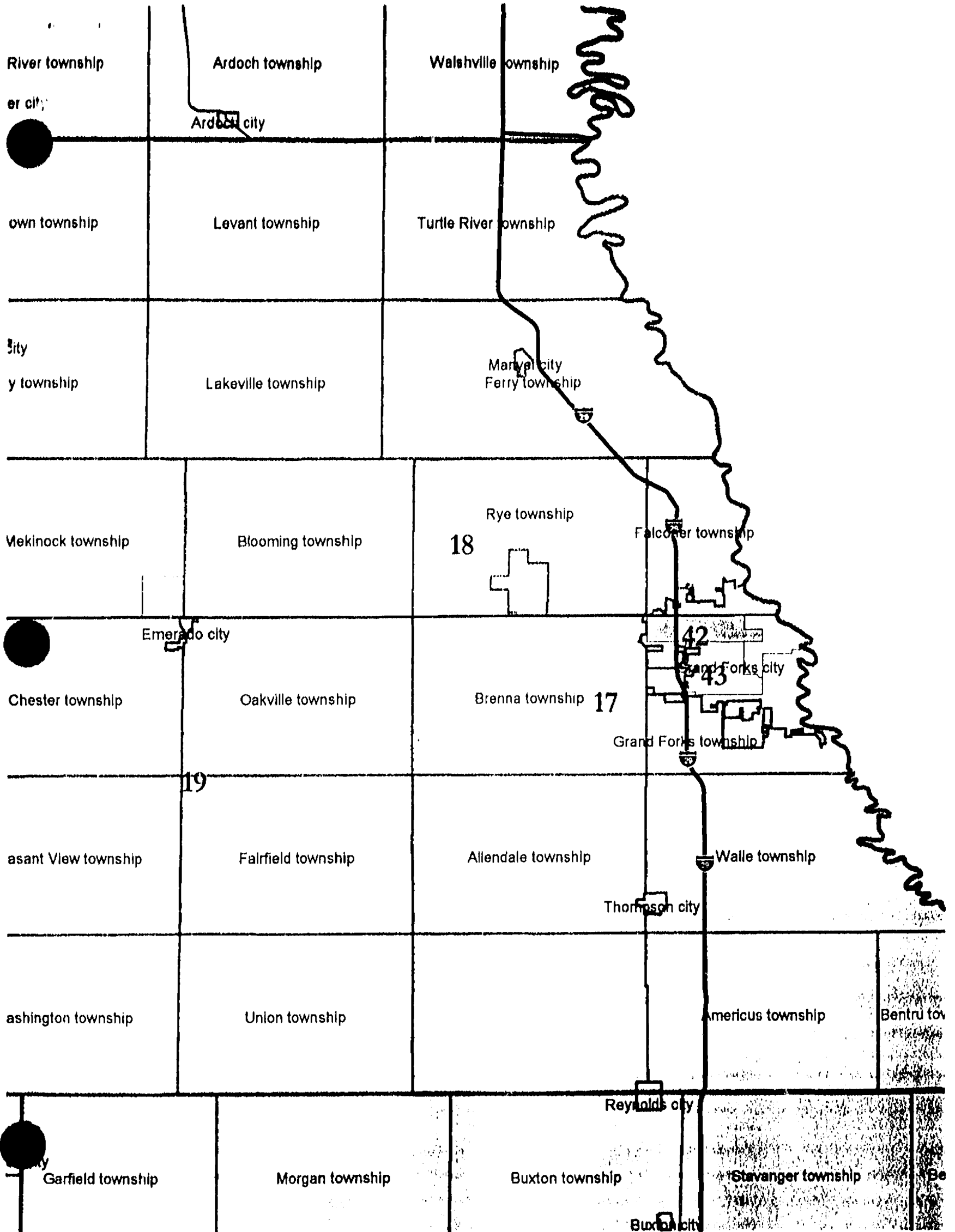
Country Club

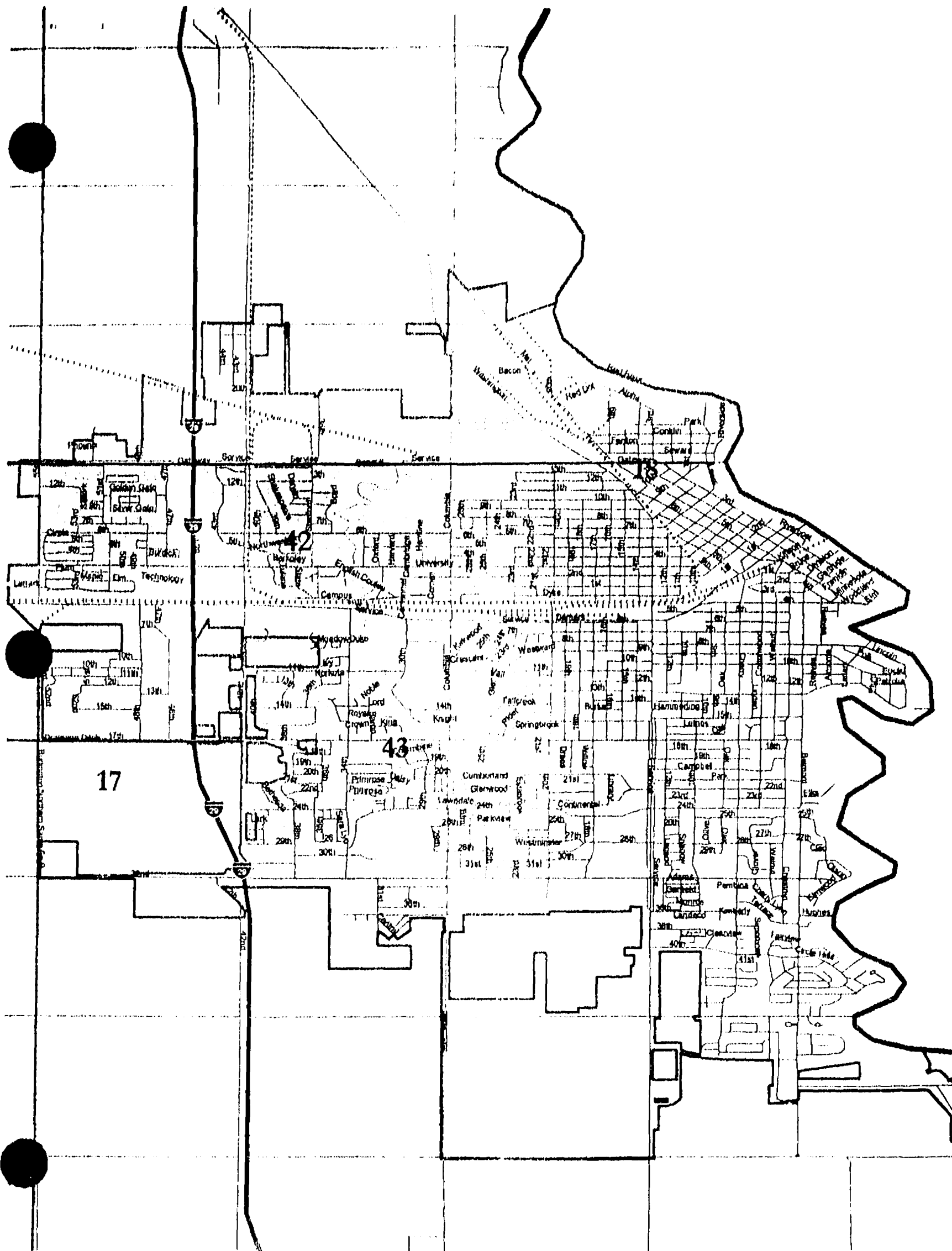


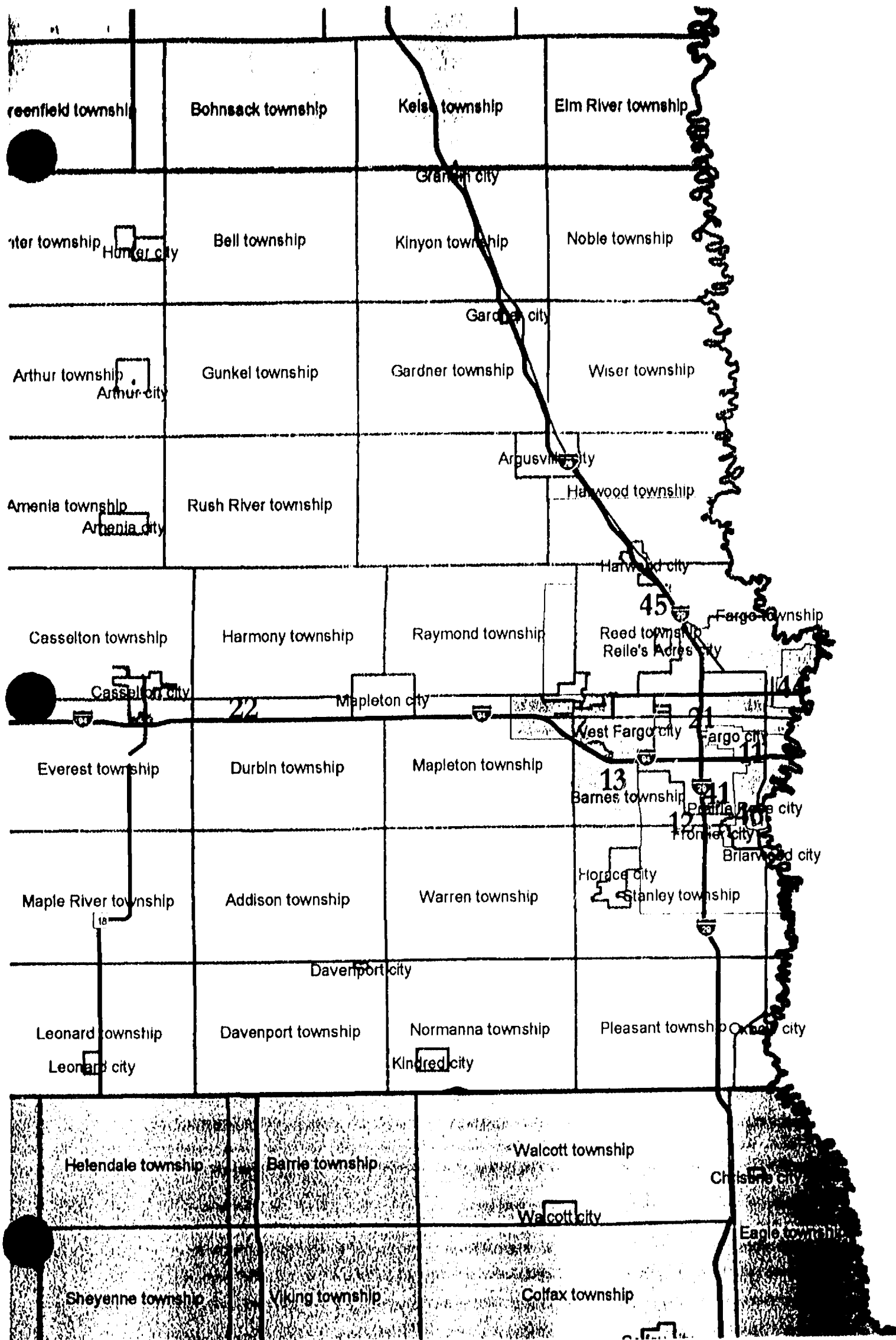


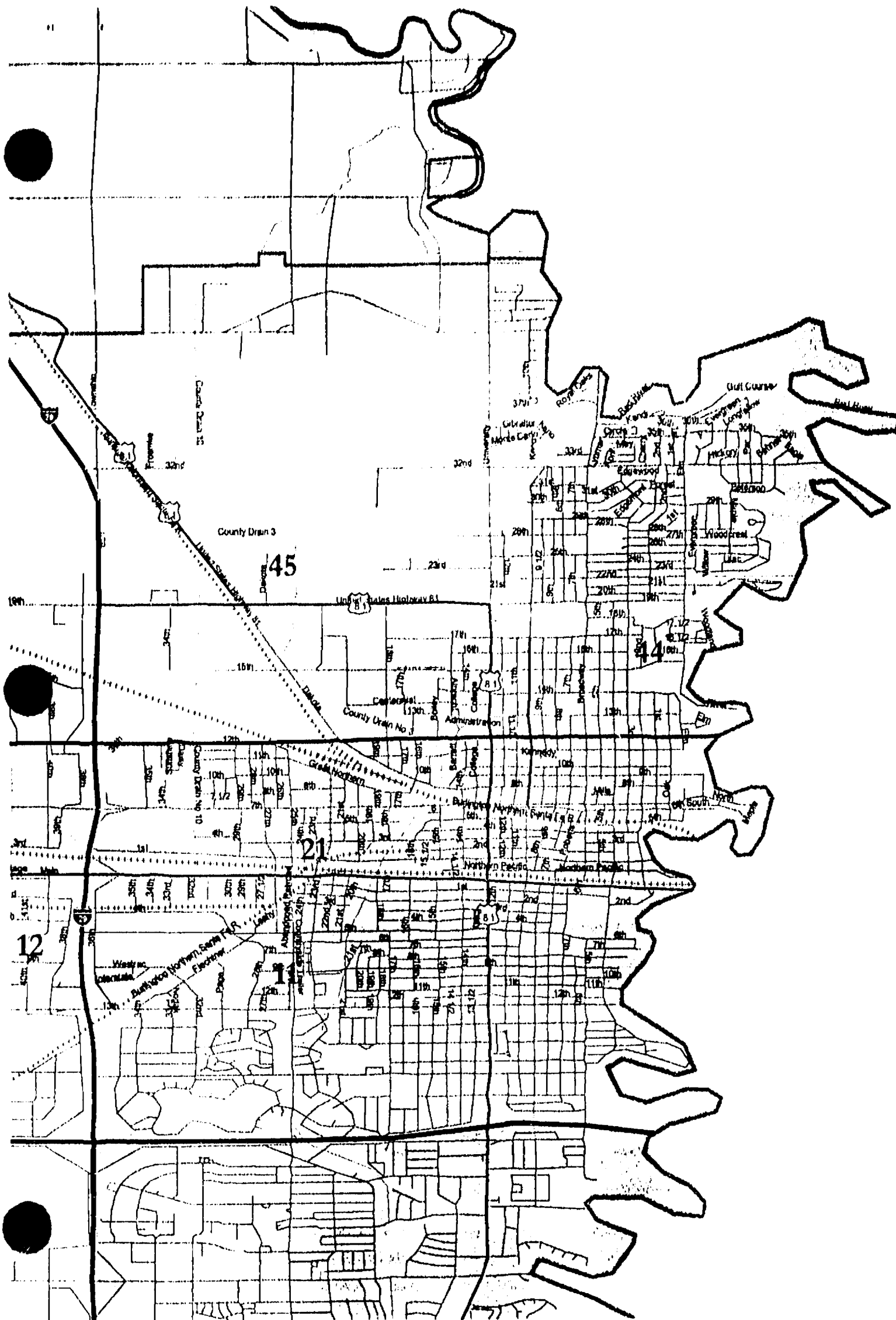


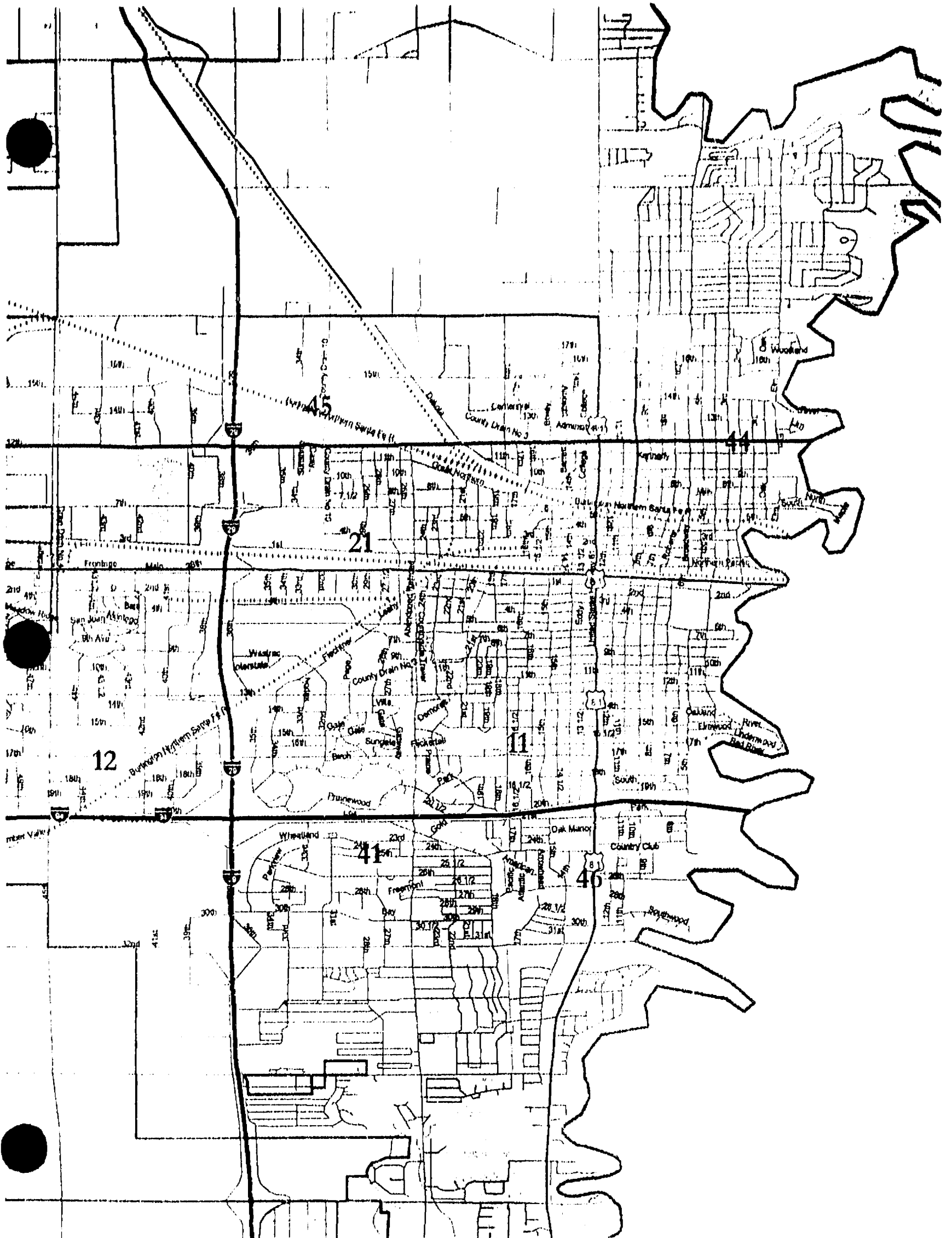


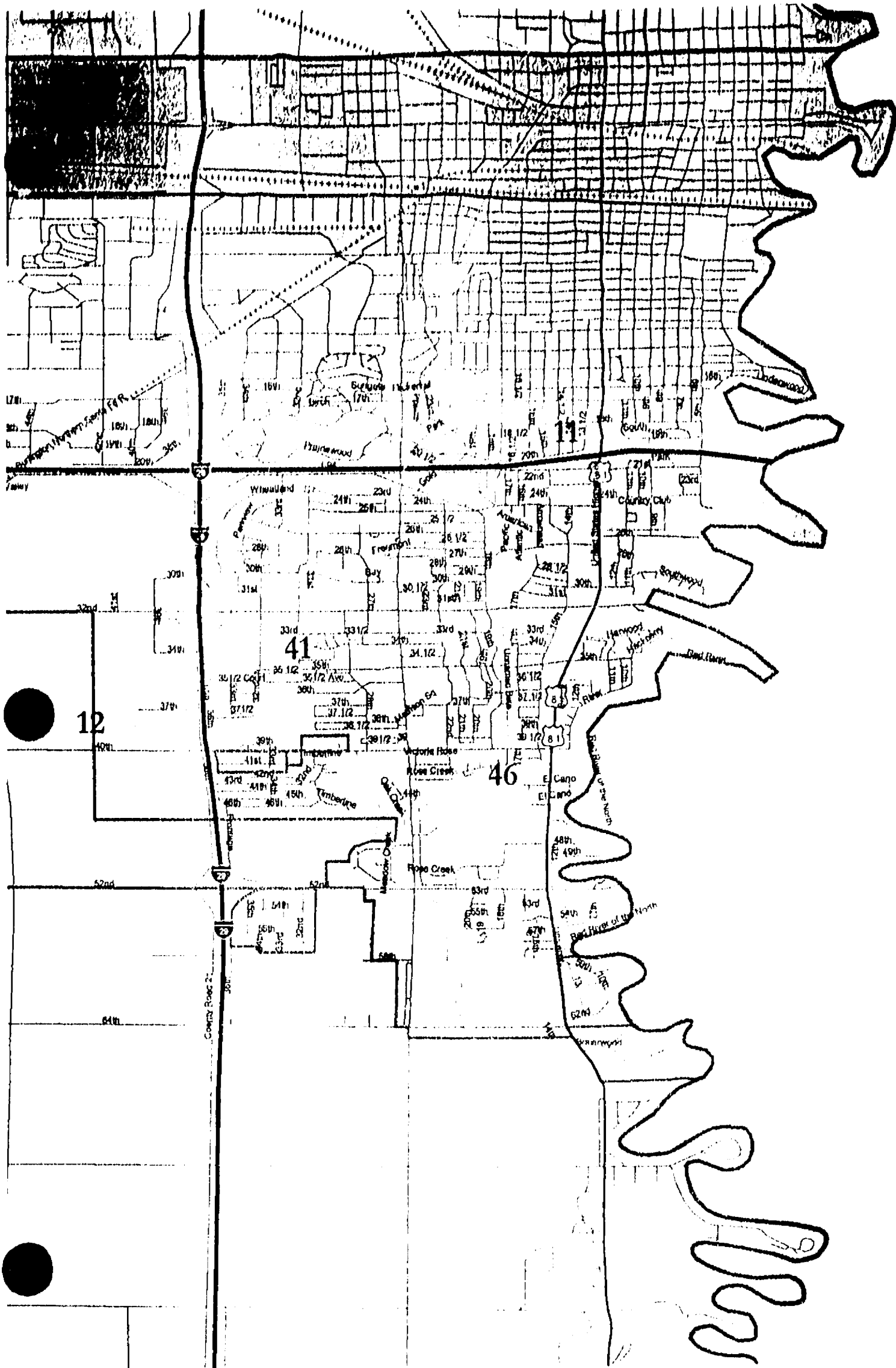


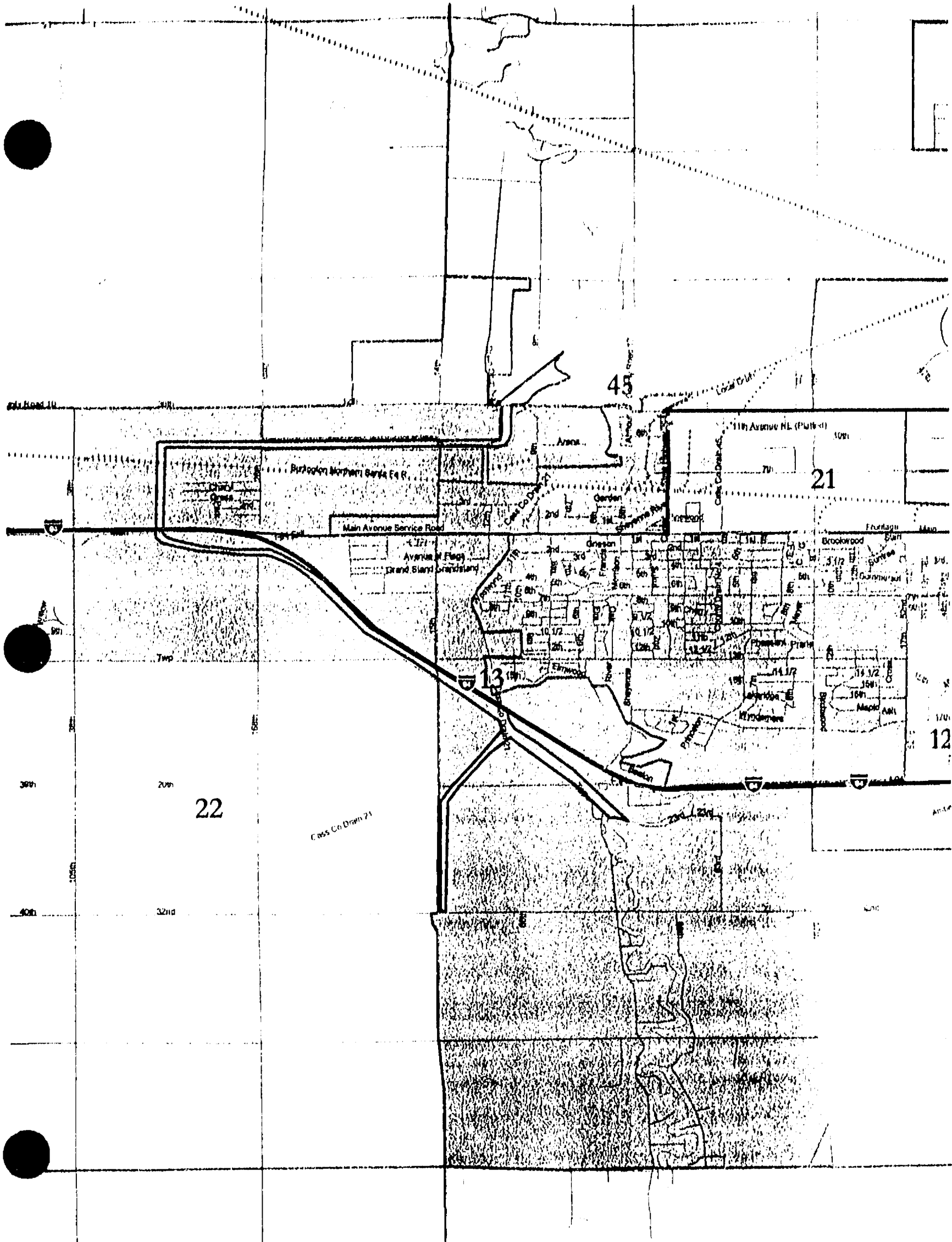


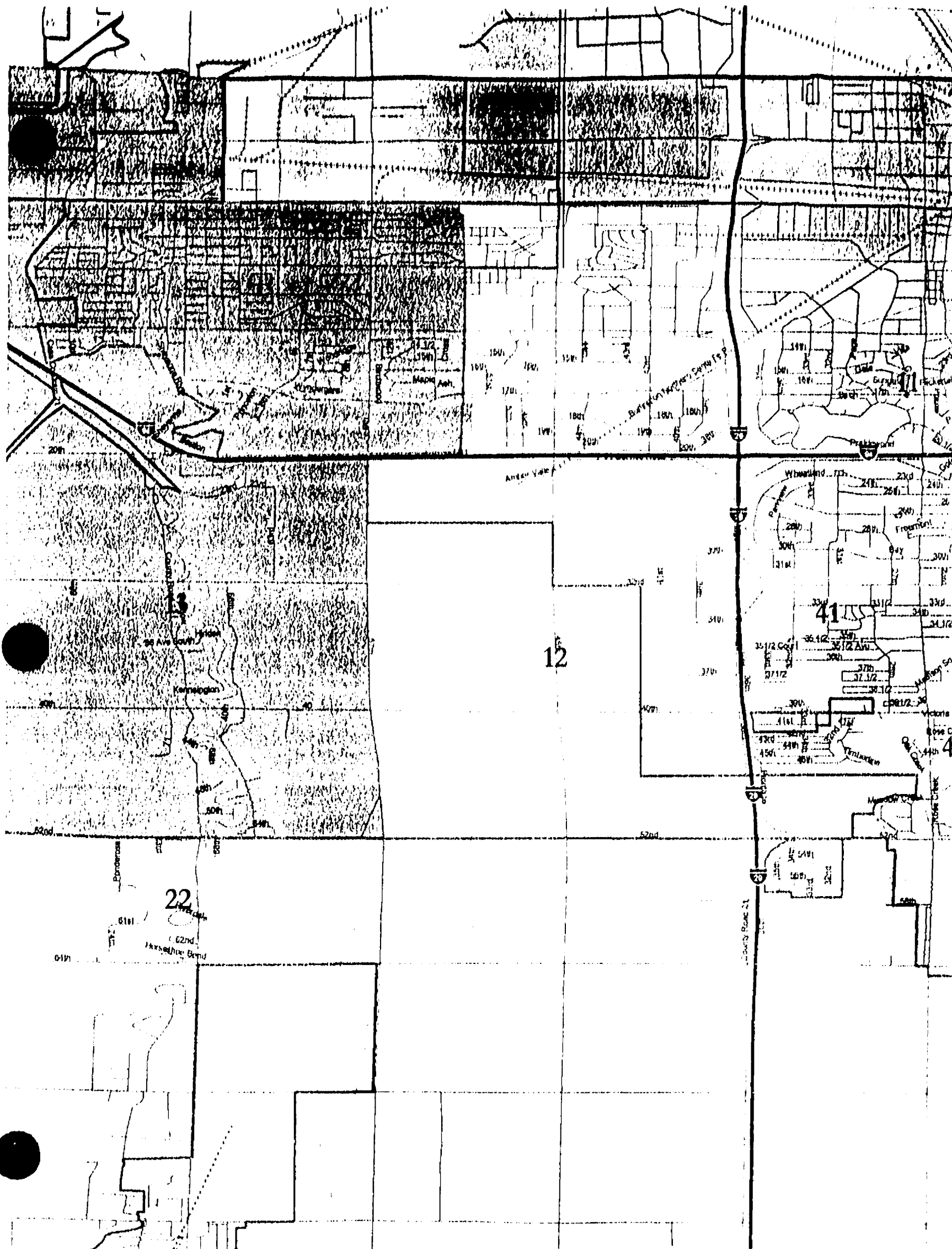


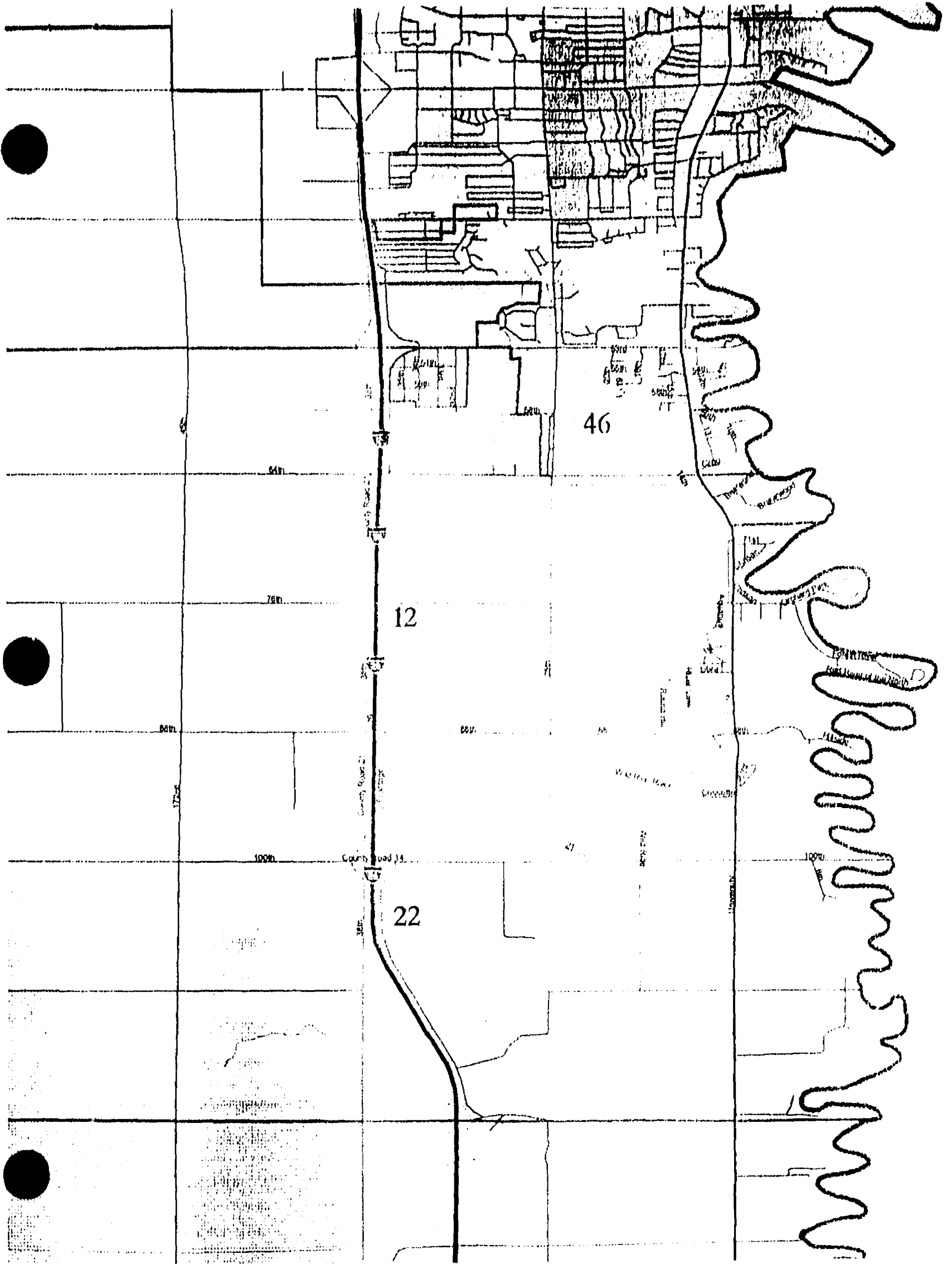









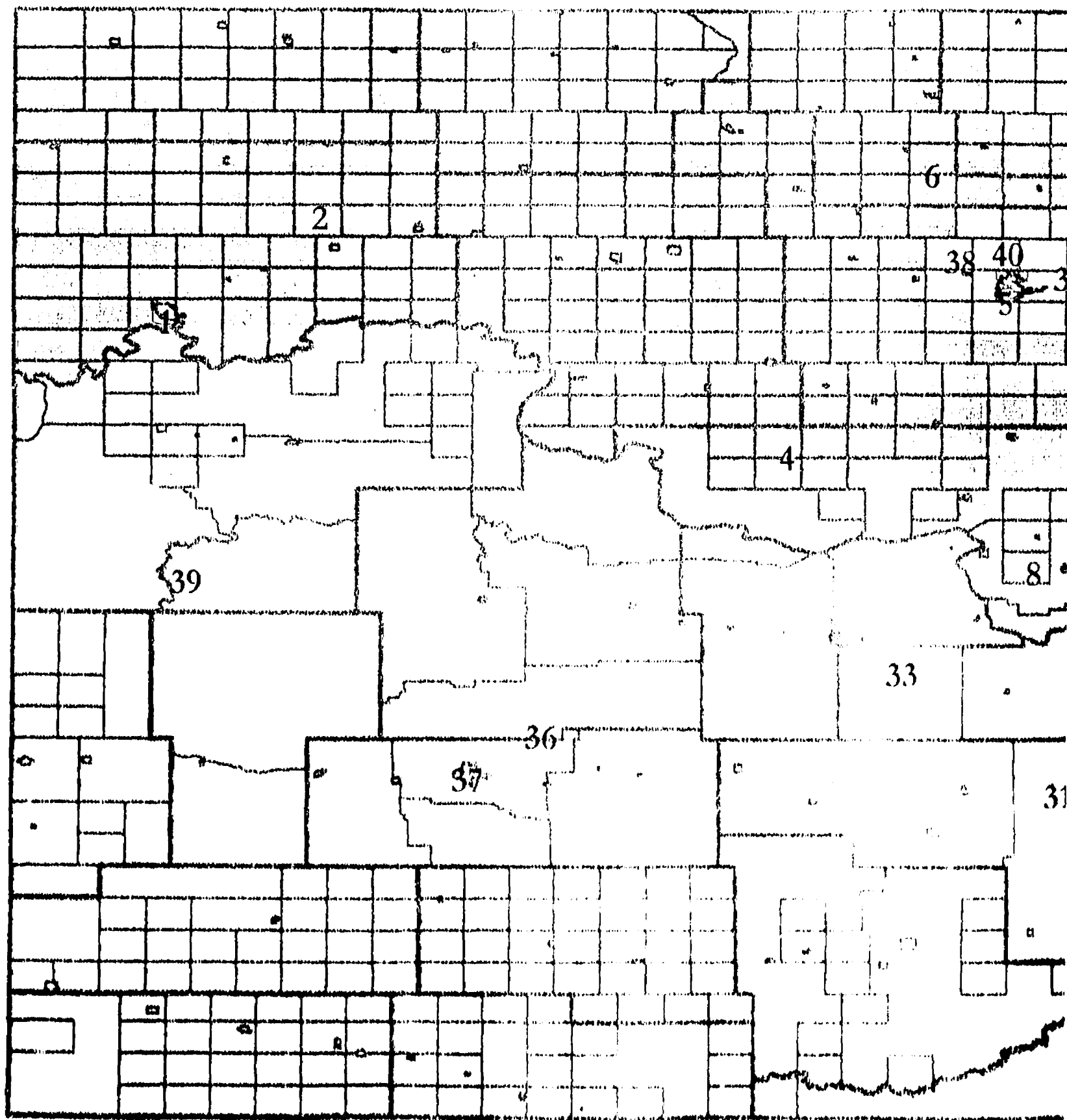


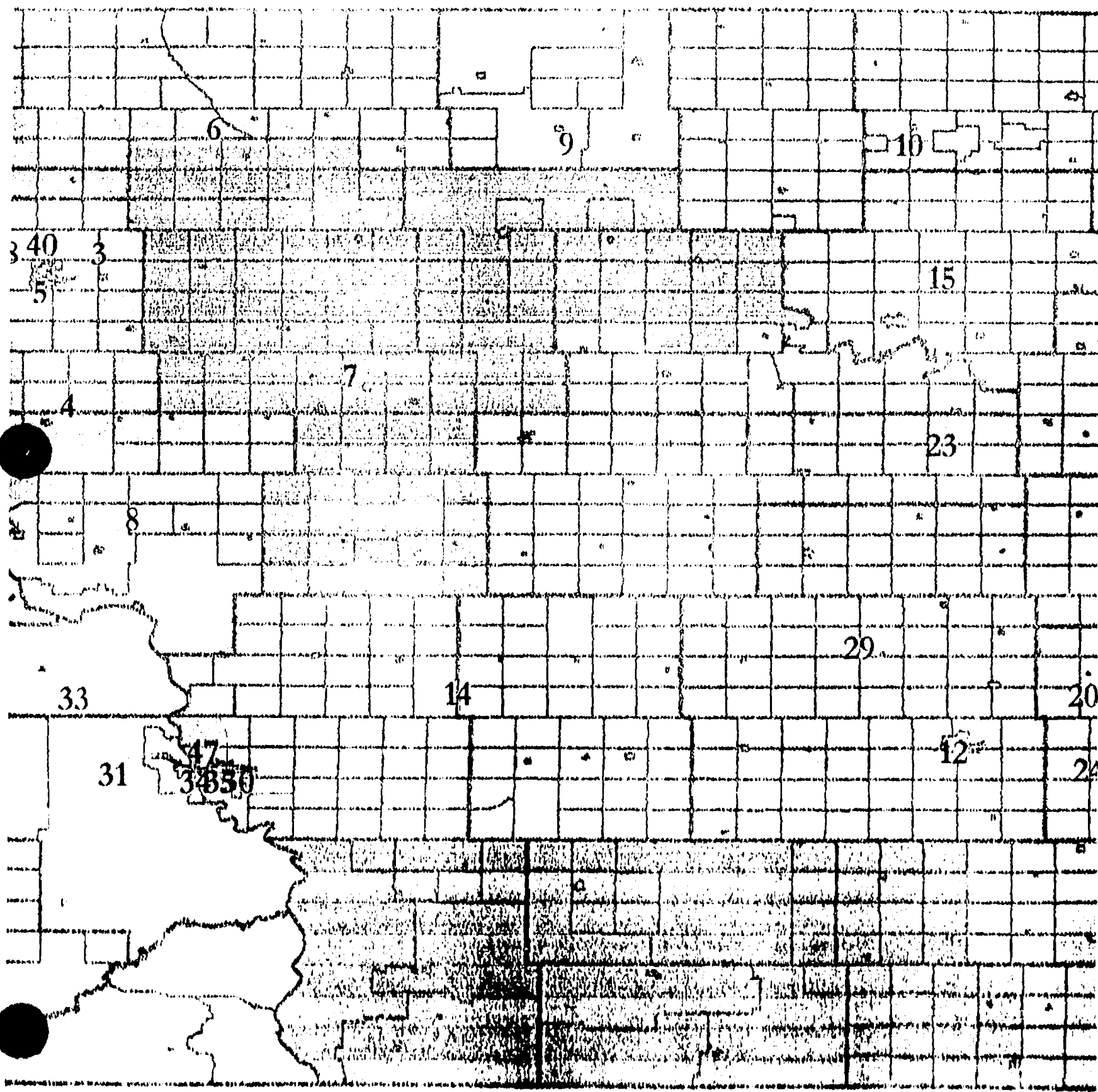


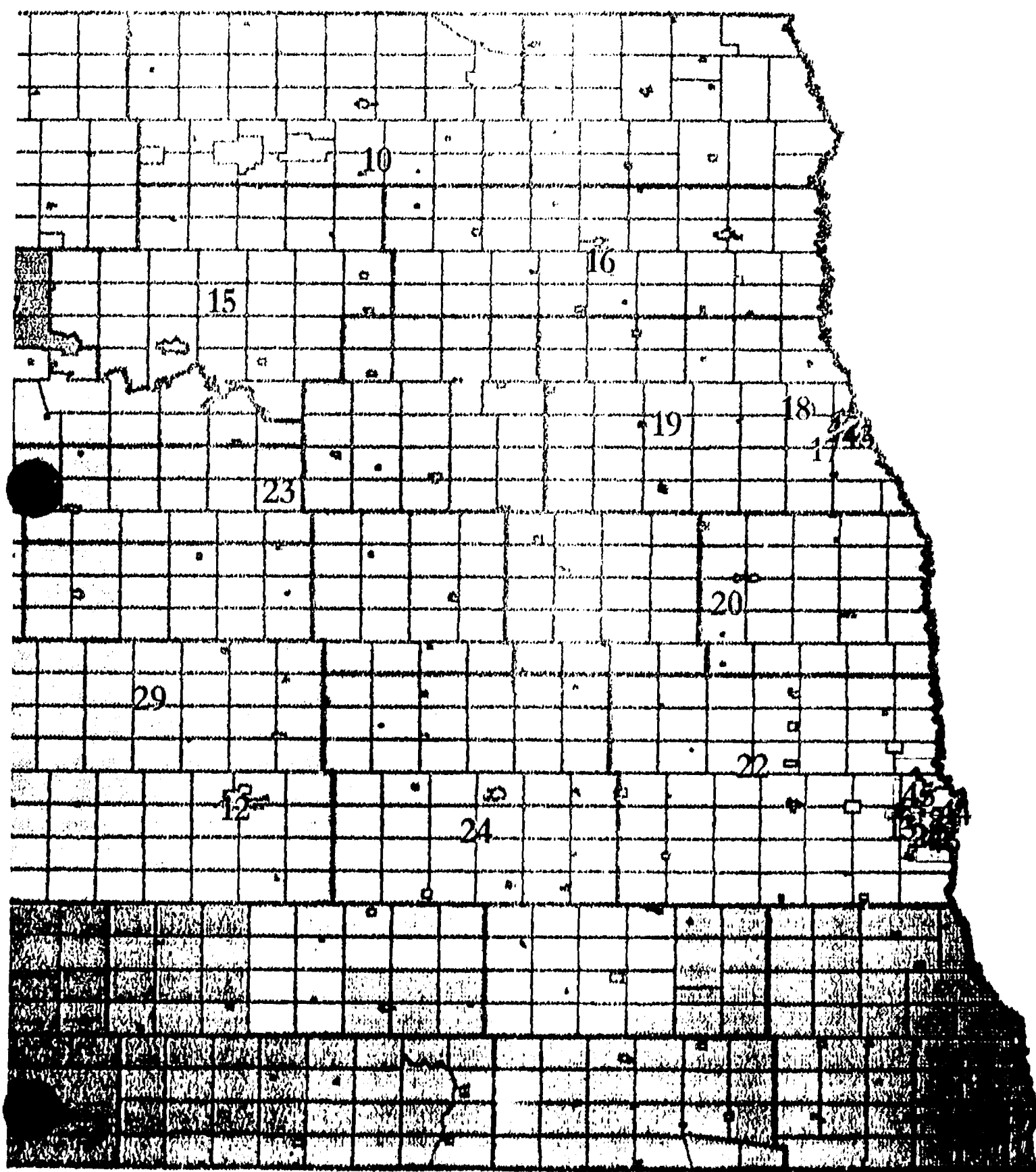
Engrossed 47
amended 11.27

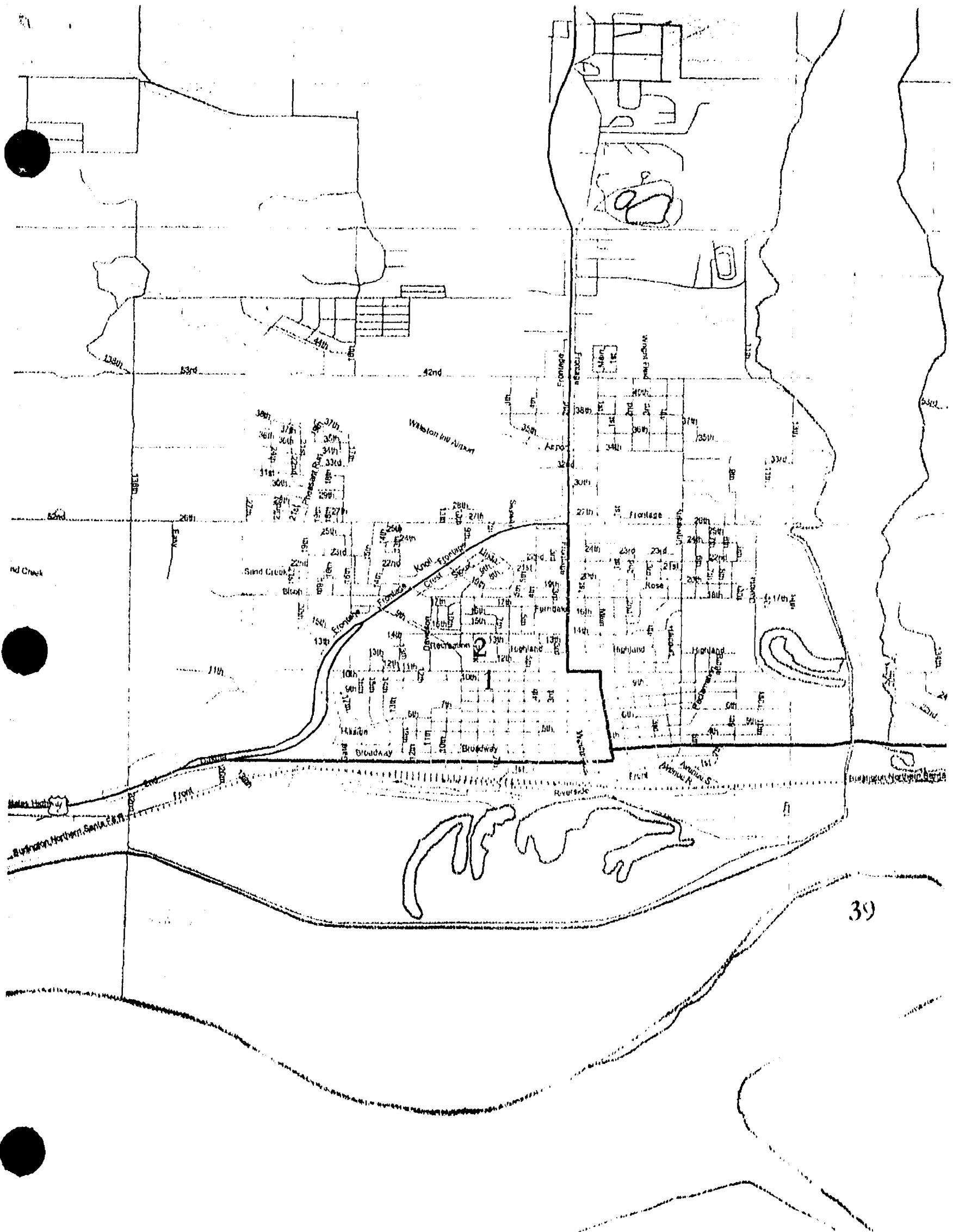
DISTRICT	PERSONNEL	2017	2018	TABLACK	19 KNIG	TAAMERIN	SIANA
01	13096	13064	-4%	21	162	476	30
02	13176	13664	-4%	8	53	416	26
03	13909	13664	2%	130	189	455	54
04	13000	13664	-5%	10	201	4092	29
05	13162	13664	-4%	158	167	244	87
06	13028	13664	-5%	26	73	132	29
07	13800	13664	1%	16	64	75	14
08	13682	13664	0%	8	53	184	14
09	13674	13664	0%	10	110	9983	10
10	13635	13664	0%	21	278	171	23
11	13708	13664	1%	181	222	175	213
12	13224	13664	-3%	55	154	177	69
13	13403	13664	-2%	59	186	142	32
14	13166	13664	-4%	18	55	71	25
15	13730	13664	0%	26	65	682	33
16	13382	13664	-2%	41	720	131	24
17	13083	13664	-4%	60	160	156	74
18	13154	13664	-4%	272	359	353	64
19	13469	13664	-1%	295	333	135	142
20	13232	13664	-3%	13	196	108	16
21	13944	13664	2%	257	261	347	230
22	13559	13664	-1%	9	115	44	20
23	14267	13664	4%	8	79	3413	19
24	14220	13664	4%	57	104	91	34
25	14208	13664	4%	59	109	275	40
26	14145	13664	4%	12	113	59	30
27	13351	13664	-2%	95	184	151	152
28	14243	13664	4%	8	127	30	28
29	13646	13664	0%	11	62	46	16
30	14339	13664	5%	54	126	798	32
31	14266	13664	4%	10	128	3618	18
32	14249	13664	4%	37	110	724	47
33	14181	13664	4%	9	46	184	29
34	14139	13664	3%	32	110	411	54
35	14285	13664	5%	38	85	318	70
36	14087	13664	3%	16	134	109	34
37	13771	13664	1%	37	129	166	33
38	13125	13664	-4%	467	338	136	125
39	13944	13664	2%	19	87	108	10
40	13053	13664	-4%	542	391	357	202
41	14284	13664	5%	92	115	106	201
42	13199	13664	-3%	161	318	633	215
43	13204	13664	-3%	116	189	248	151
44	13157	13664	-4%	53	130	127	128
45	13684	13664	0%	81	155	122	429
46	13988	13664	2%	169	150	111	146
47	13890	13664	2%	41	91	241	105
Unassigned	0			0	0	0	0

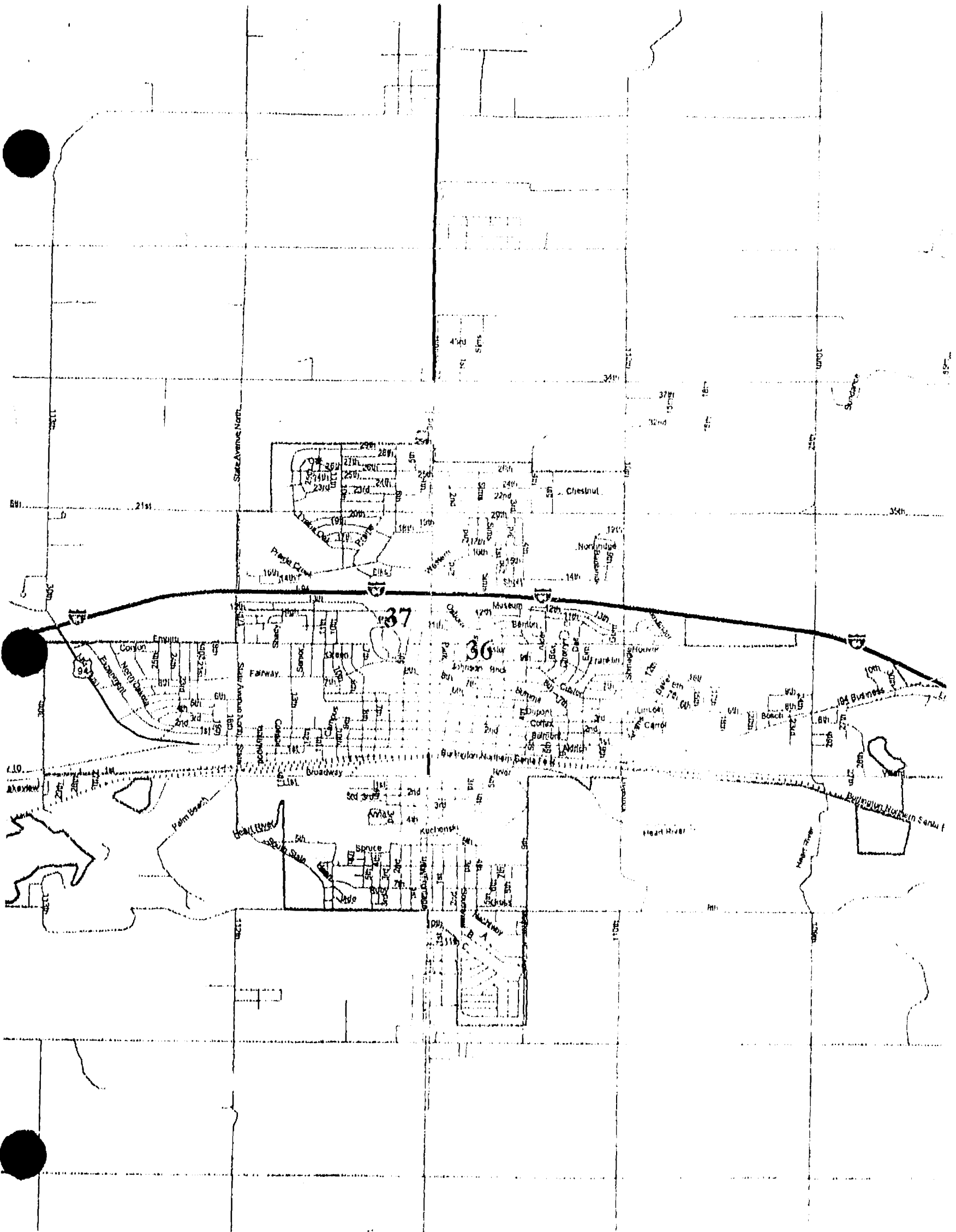




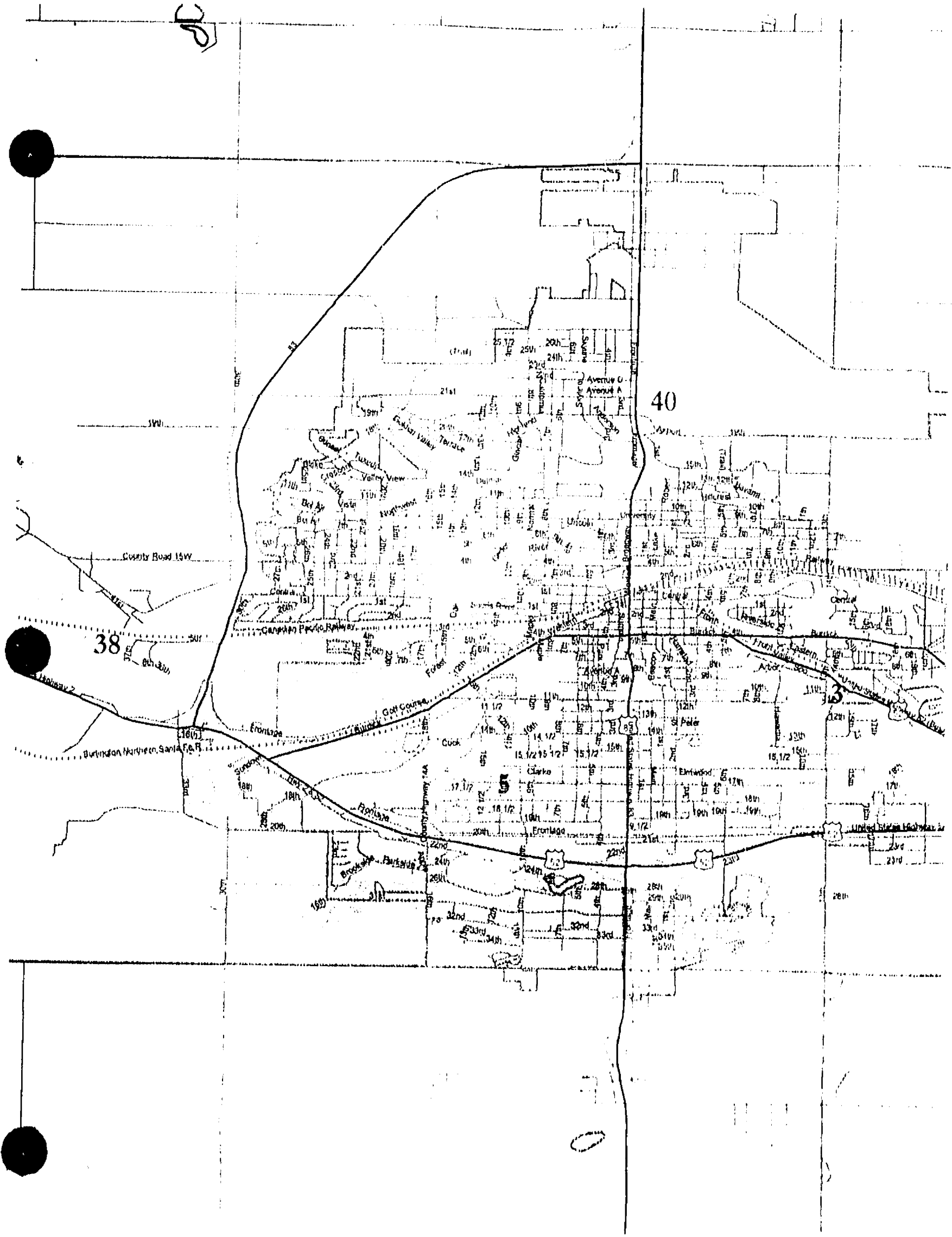


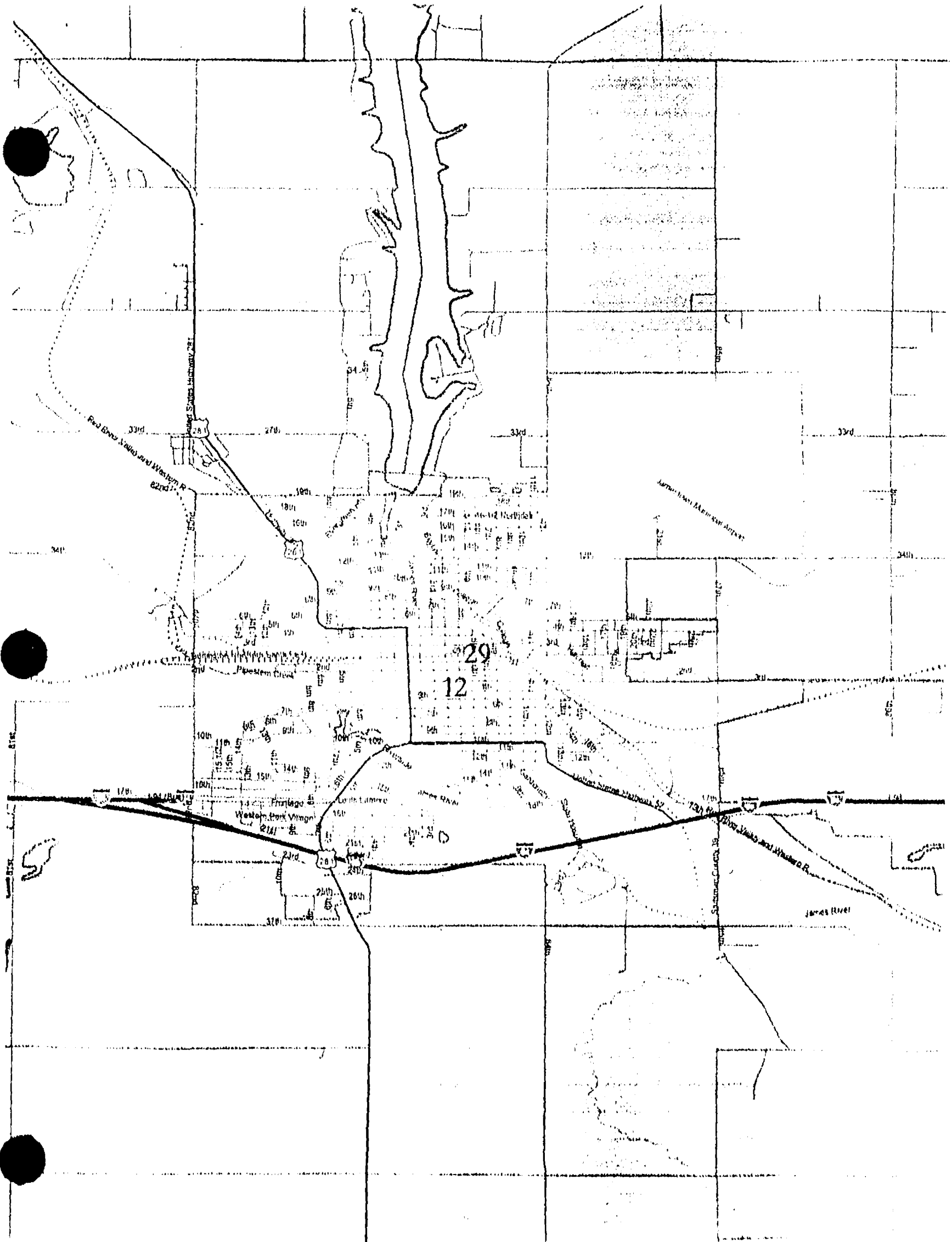


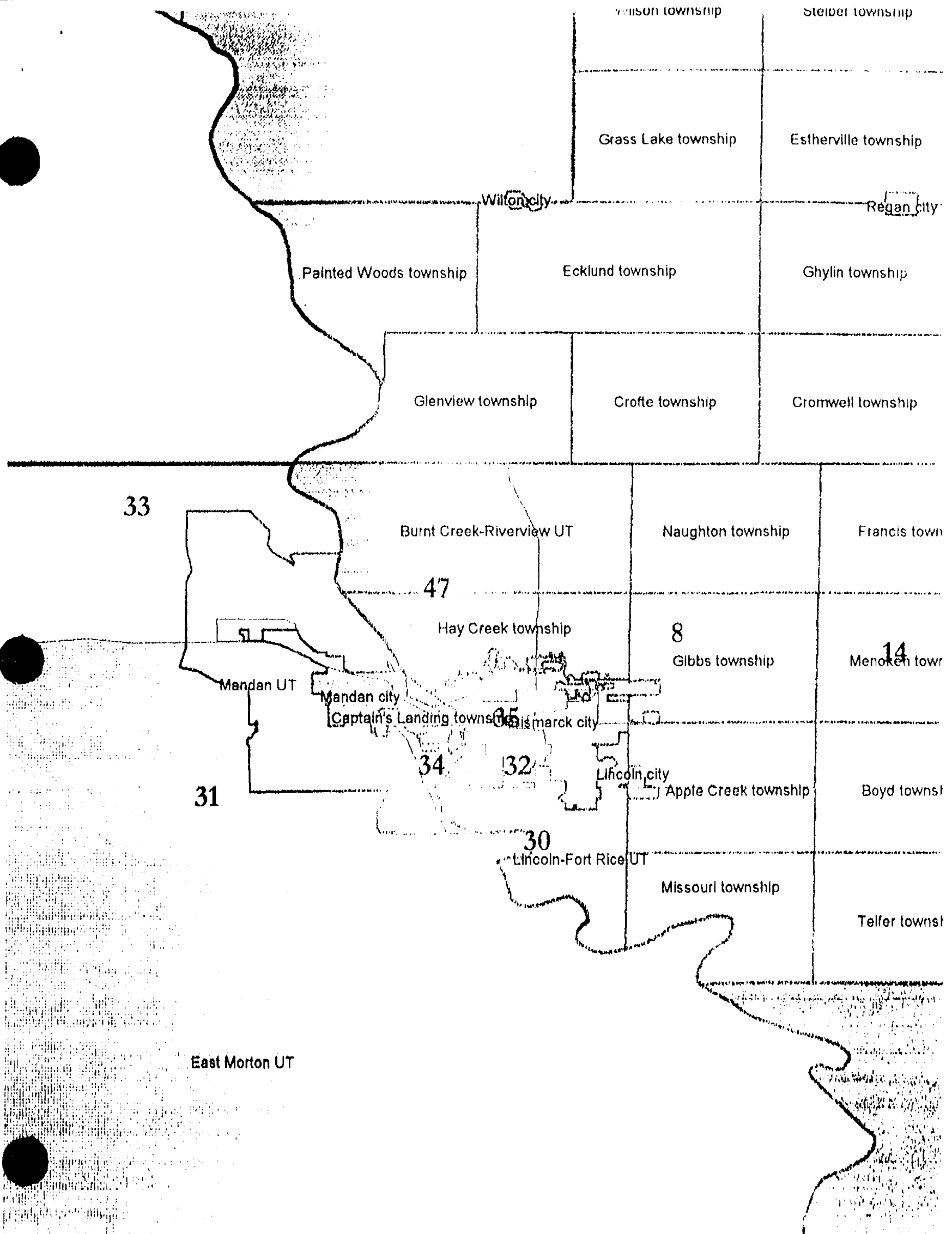


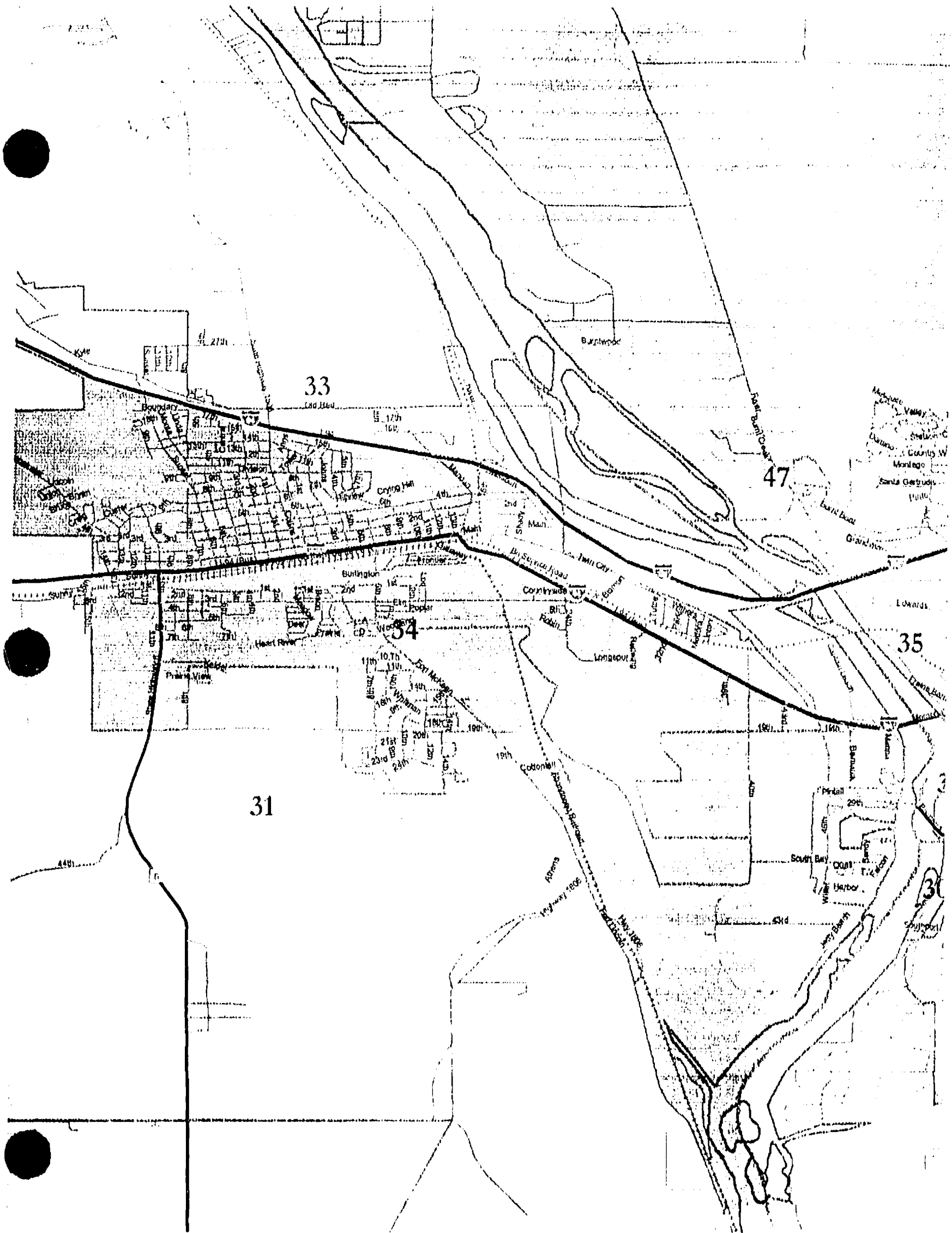


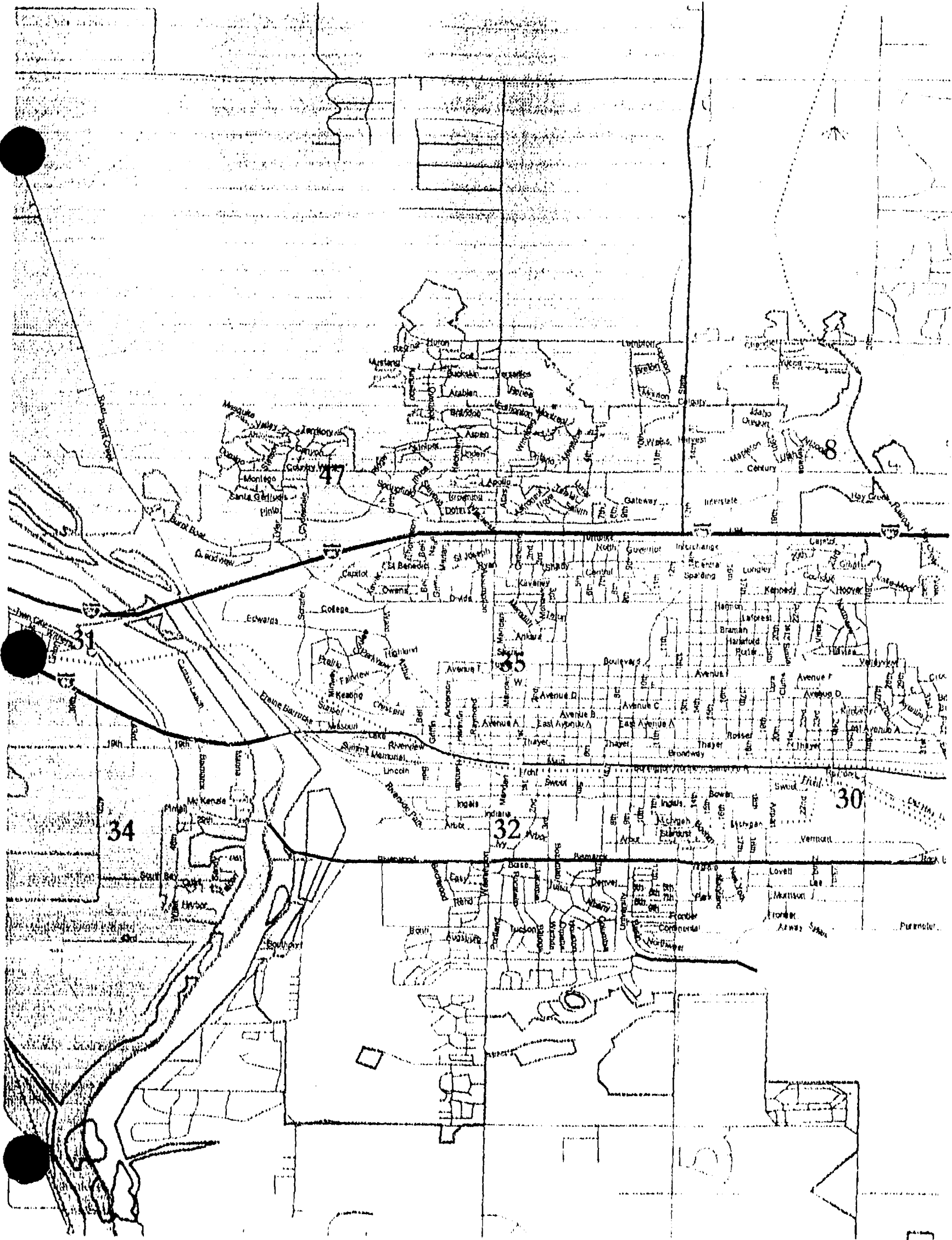
Amlet township	Brandon township	Cut Bank township	Renville township	Hastings township	Brander township	Kane to
				Maxbass city		Newbur
Grassland township	Clay township	Blaine township	Mount Rose township	Lewis township	Newborg township	
	Granby city	Lansford city				
Callahan township	Lockwood township	Lansford township	Elms township	Chatfield township	Pratt township	De
ip	Plain township	Muskego township	Van Buren township	Glenburn city Ensign township	Prescott township	Grilley township
iplo city	Mayland township	St. Marys township	Waterford township	Talman township	Margaret township	Deering township
					Deering city	
township city	Foxholm township	Kirkelle township	Eureka township	McKinley township	Maryland township	Kottke Valley town
	6		40	3		
township	Des Lacs city	Burlington city	Harrison township	Nedrose township		
	Des Lacs township	Burlington township	Minot city	Surrey city	Surrey township	Norwich township
			5			7
ownship	Rolling Green township	Burt township	Afton township	Sundre township	New Prairie township	North Prairie town
ownship	Vang township	Torning township	Freedom township	Willis township	Sawyer township	Velva township
			4			Velva city
Anne township	Rice Lake township	Hilton township	Gasman township	Newman township	Brillian township	Brown t
Ryder city						
Ryder township	Cameron township	Spring Lake township	Rushville township	Iota Flat township	Greely township	Blomson
	Douglas city					
Hill township	Douglas township	Rosemont township	Max city		Benedict city	Russ city
					Andrews township	Otis to
			North Central McLean UT			
						Horseshoe V.

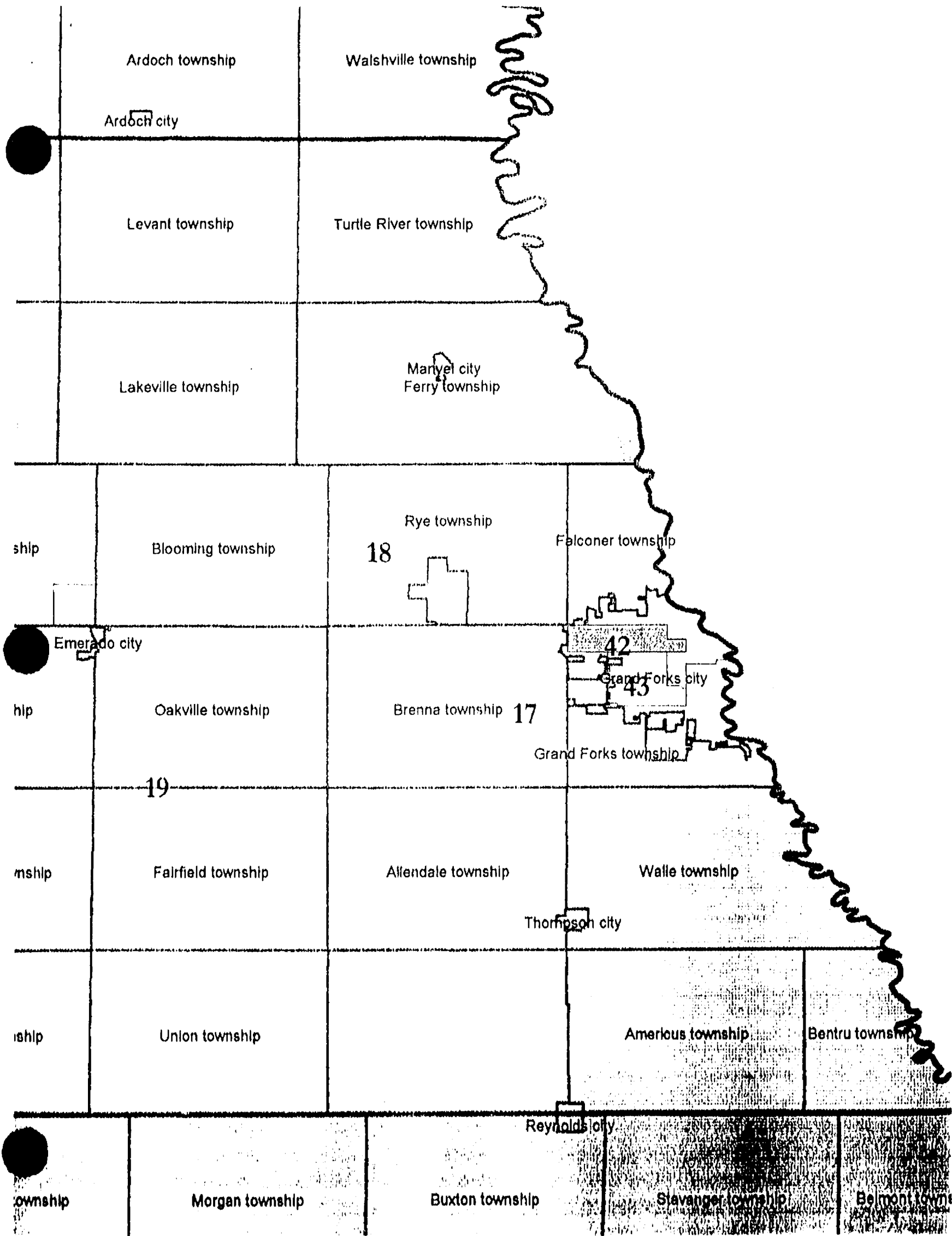












Ardoch township

Walshville township

Ardoch city

Levant township

Turtle River township

Lakeville township

Maryel city
Ferry township

Rye township

18

Falconer township

Blooming township

ship

Emerald city

hip

Oakville township

Brenna township 17

Grand Forks city

Grand Forks township

19

mship

Fairfield township

Allendale township

Walle township

Thompson city

ship

Union township

Amerious township

Bentru township

Reynolds city

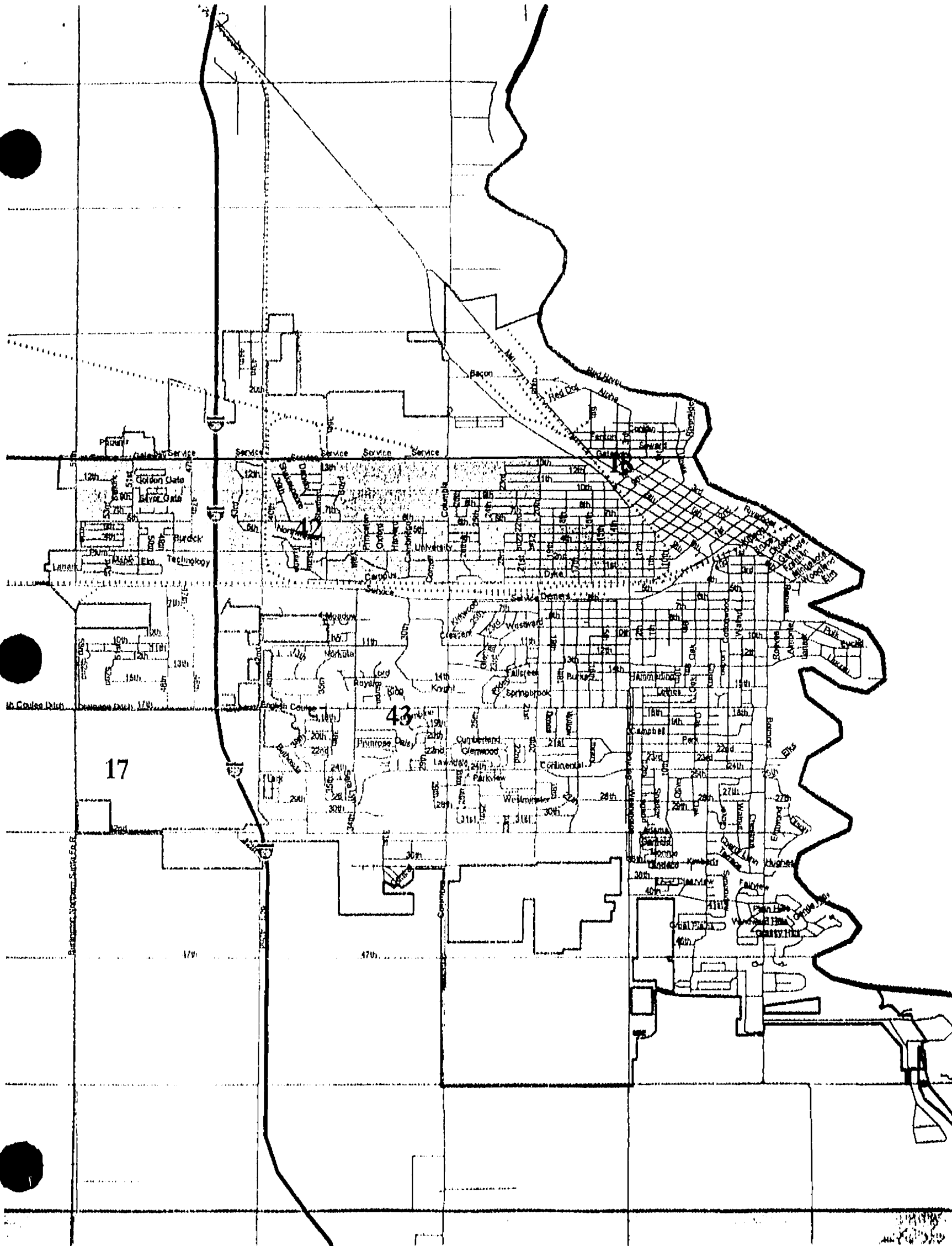
ownship

Morgan township

Buxton township

Stavanger township

Belmont town



17

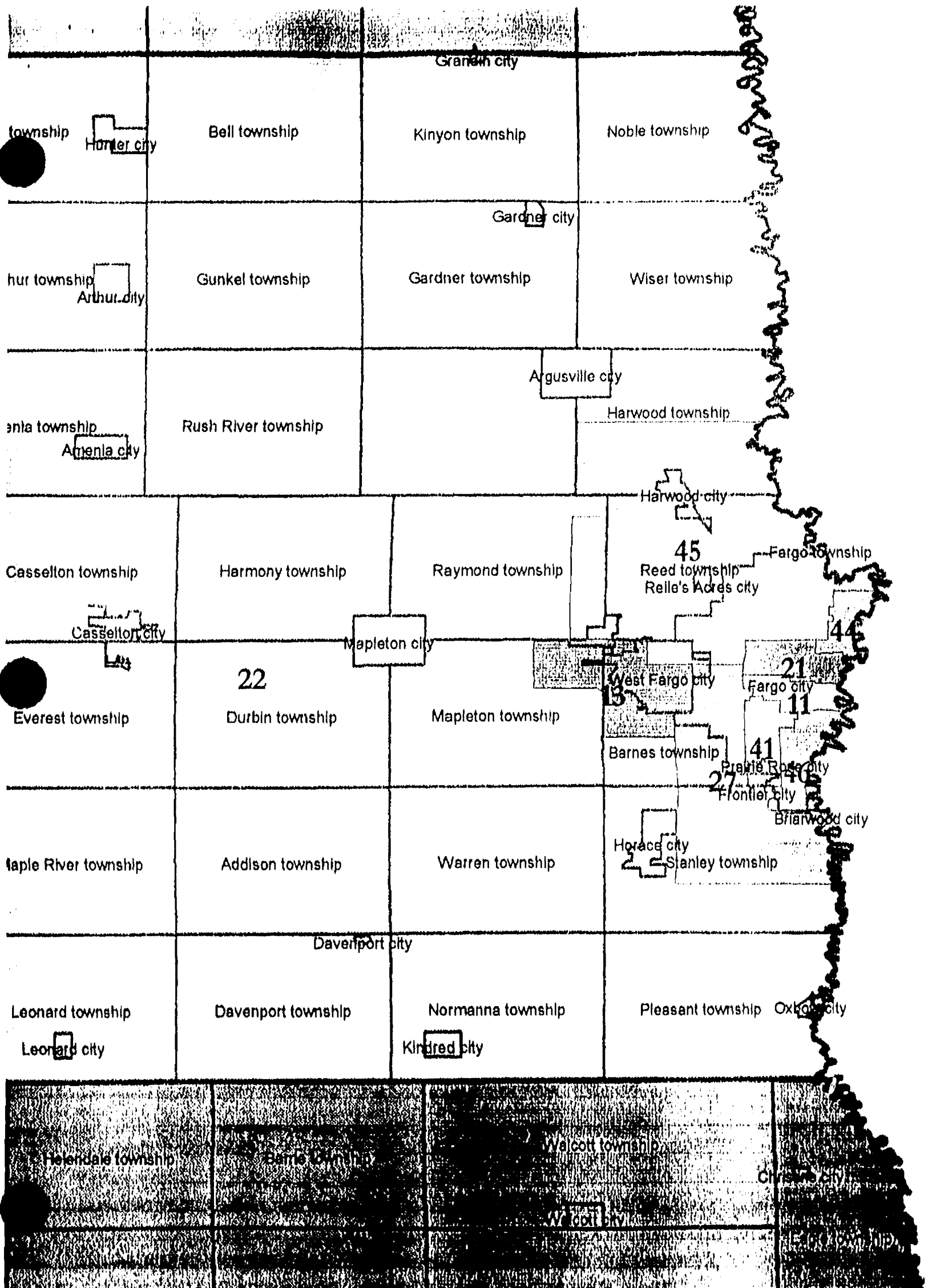
43

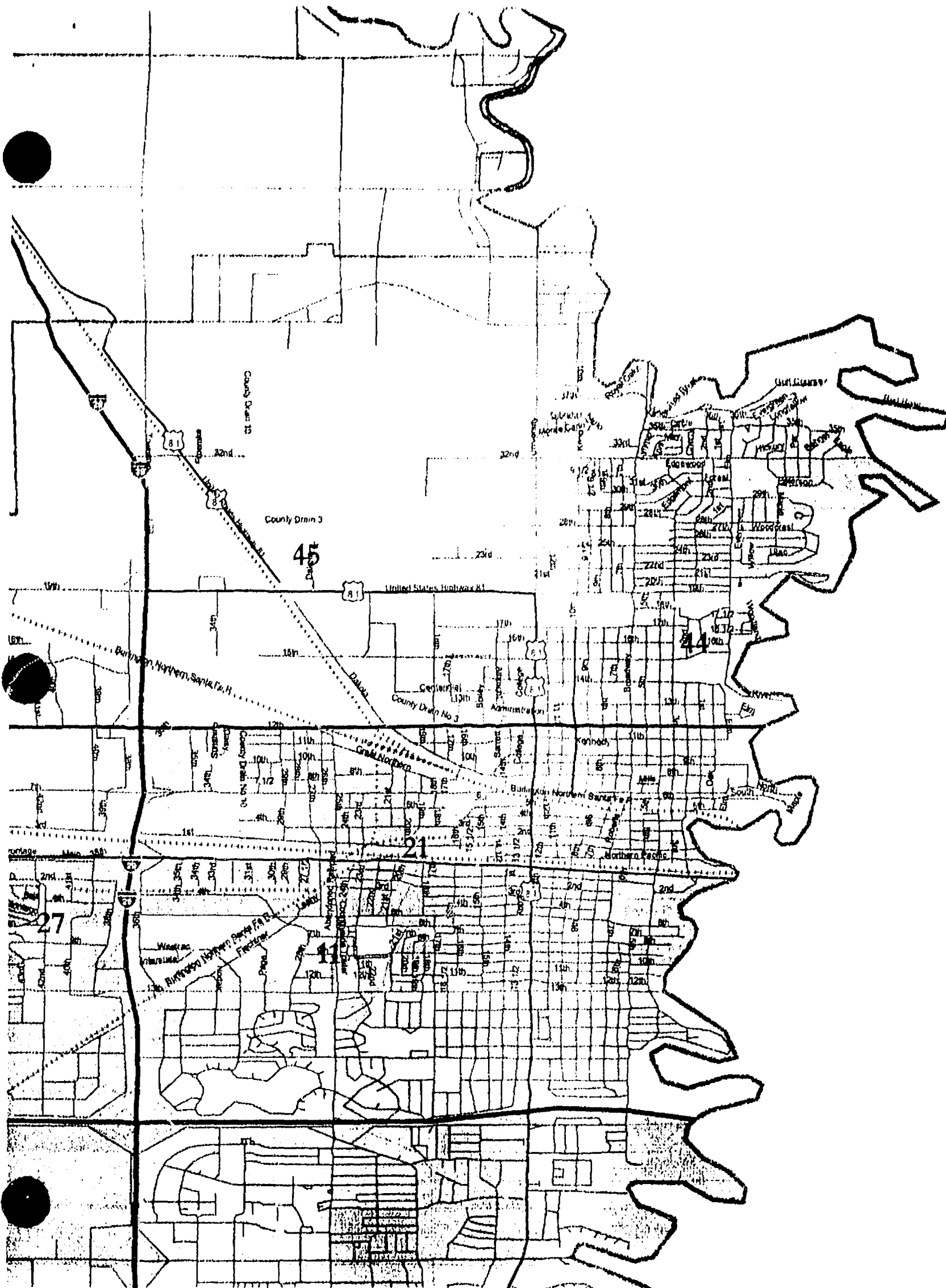
Barstow, N. 1st St. to E. 1st St.

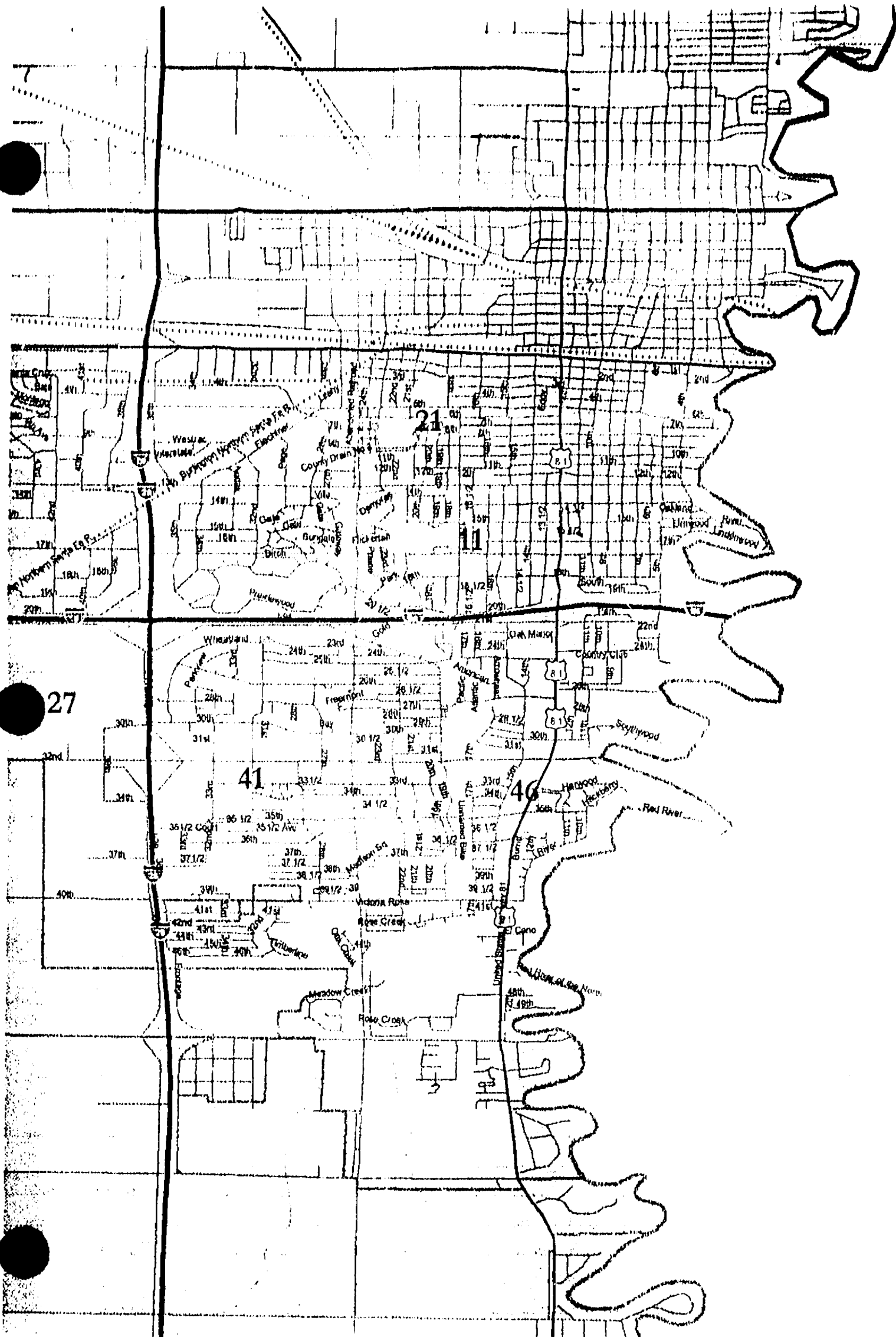
170

470

ST. LOUIS, MO.
1975





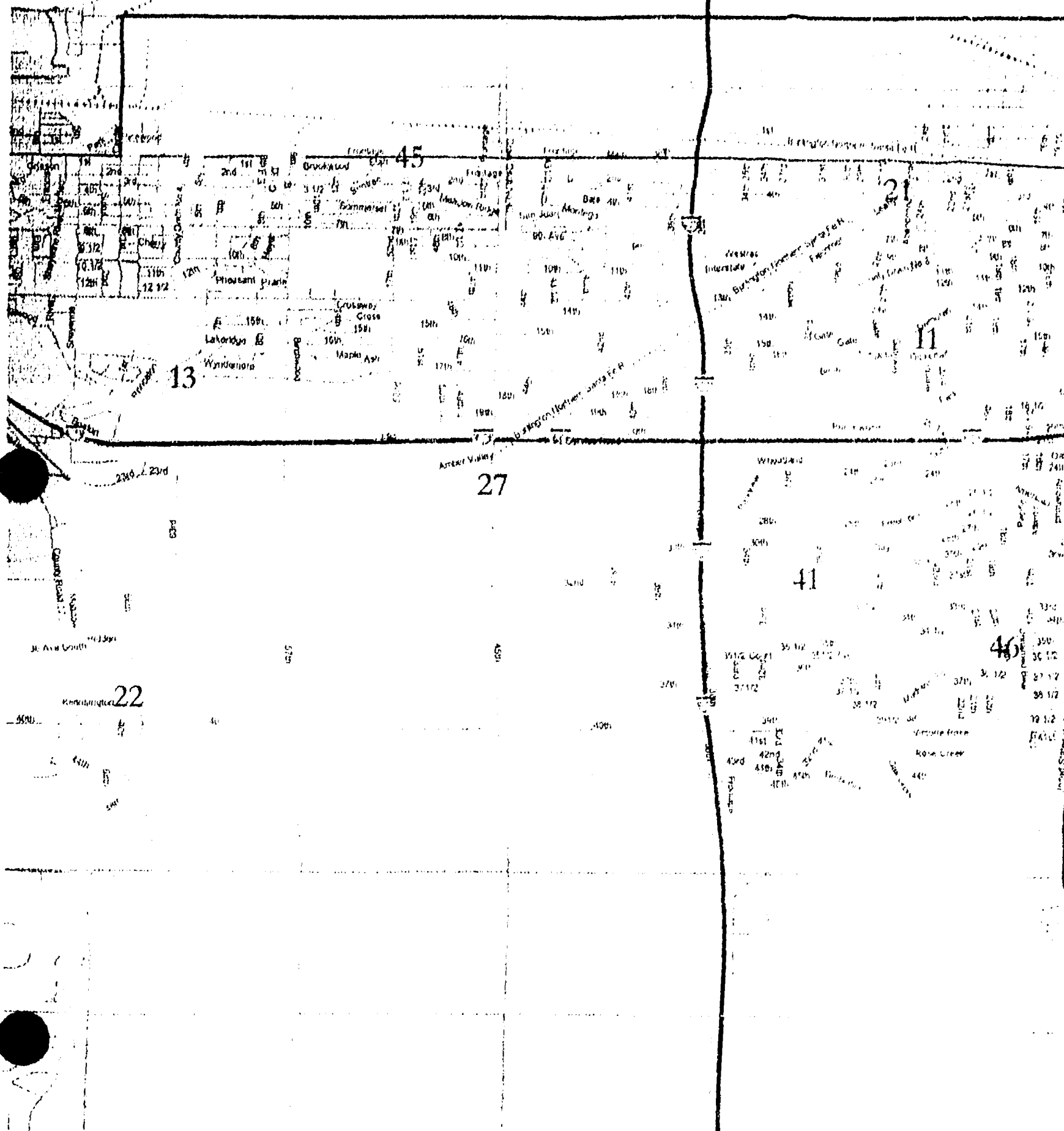


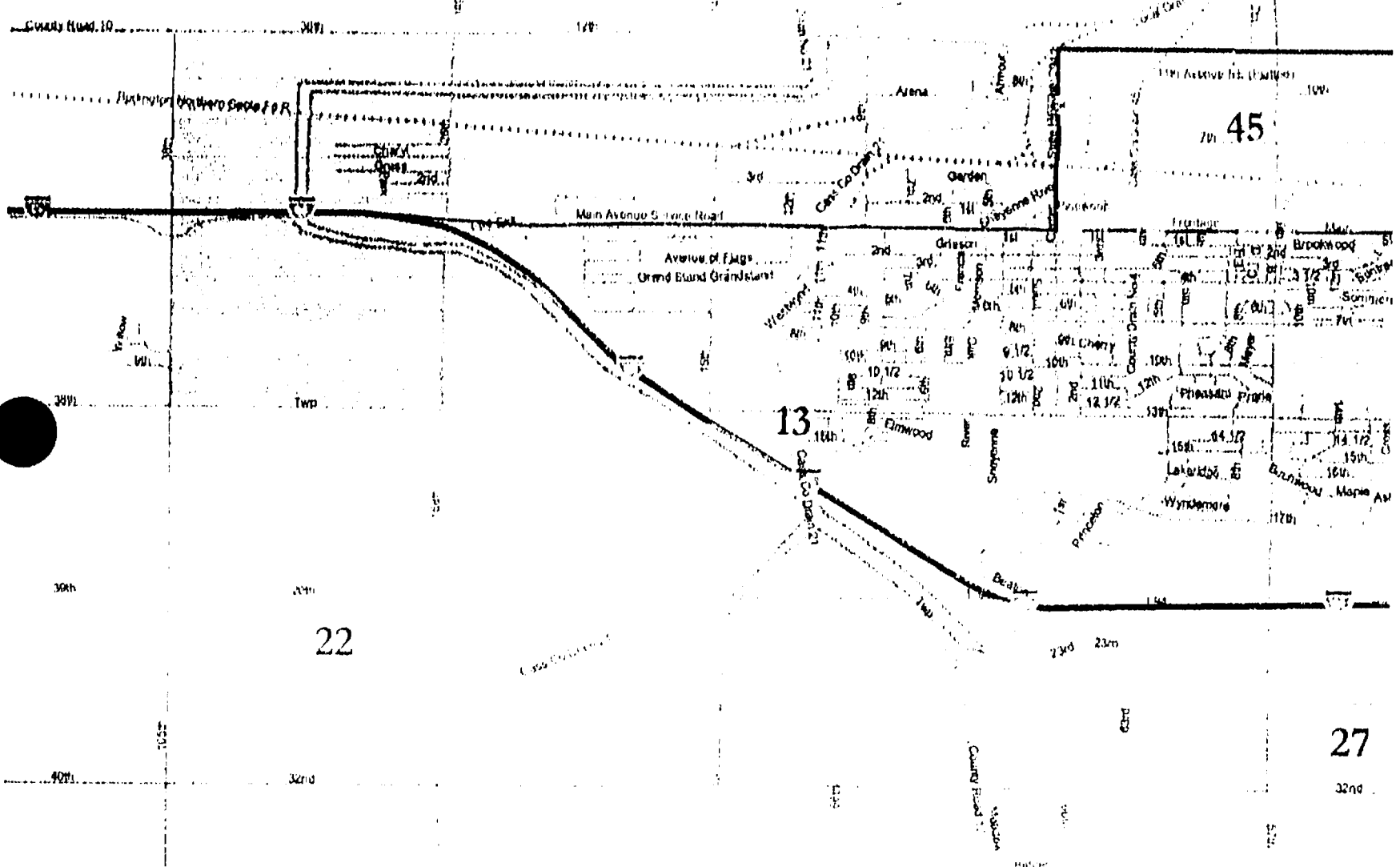
27

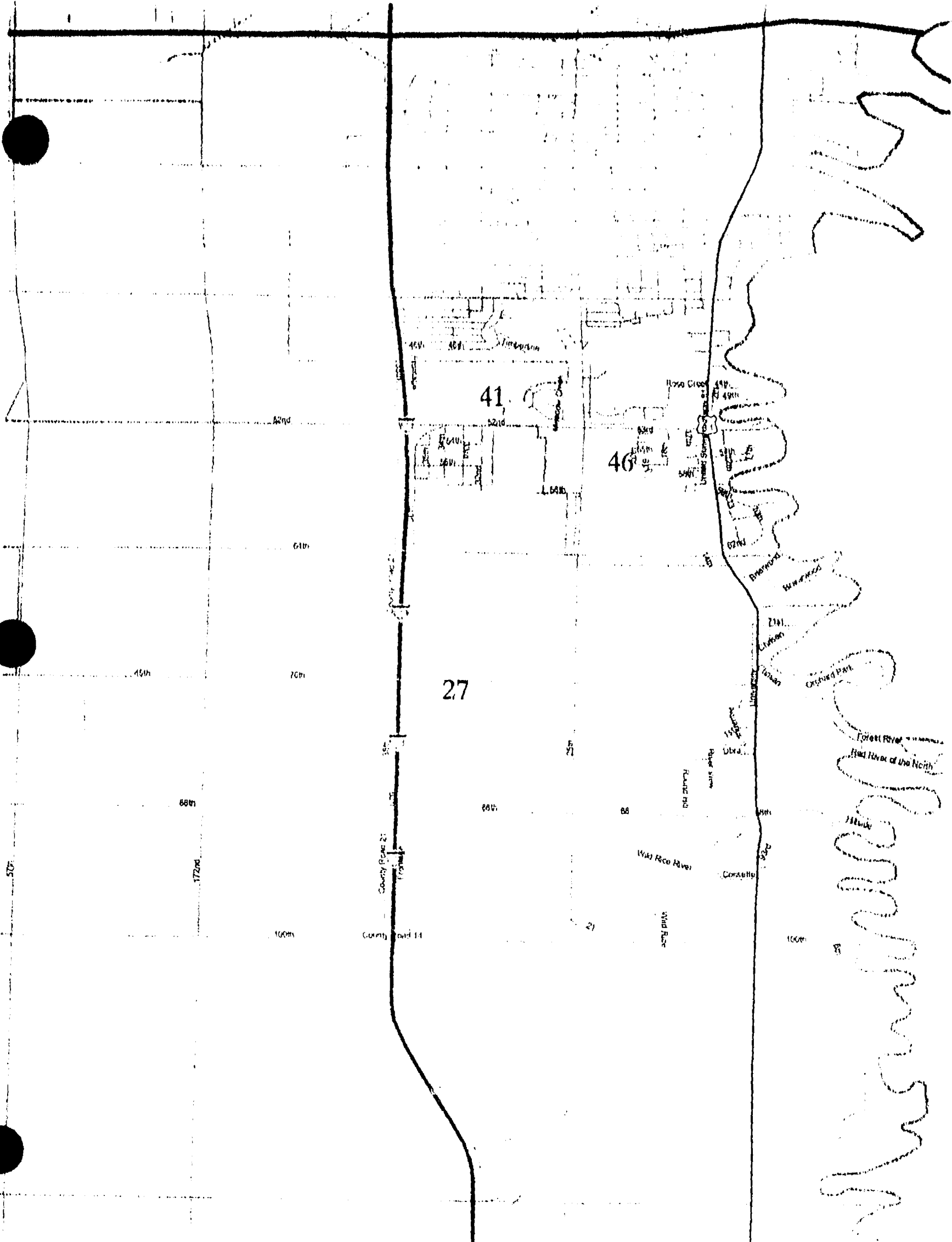
21

41

46




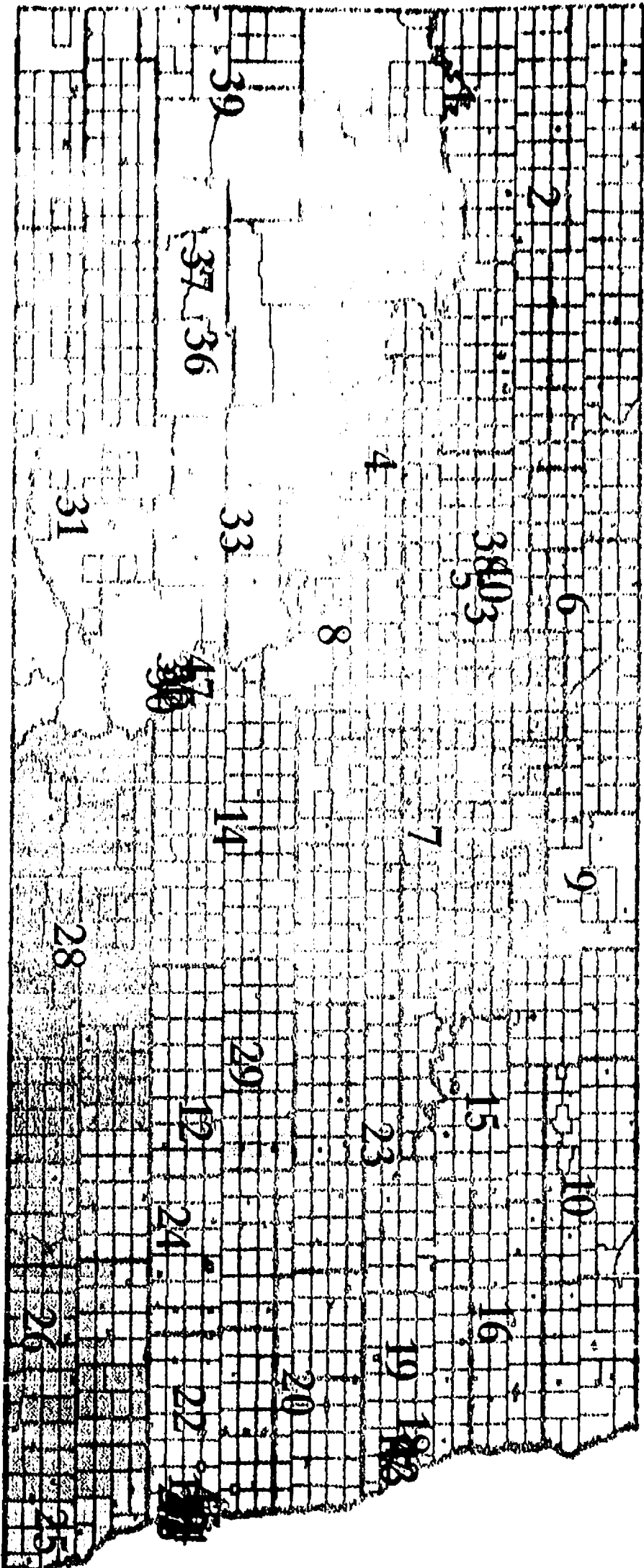


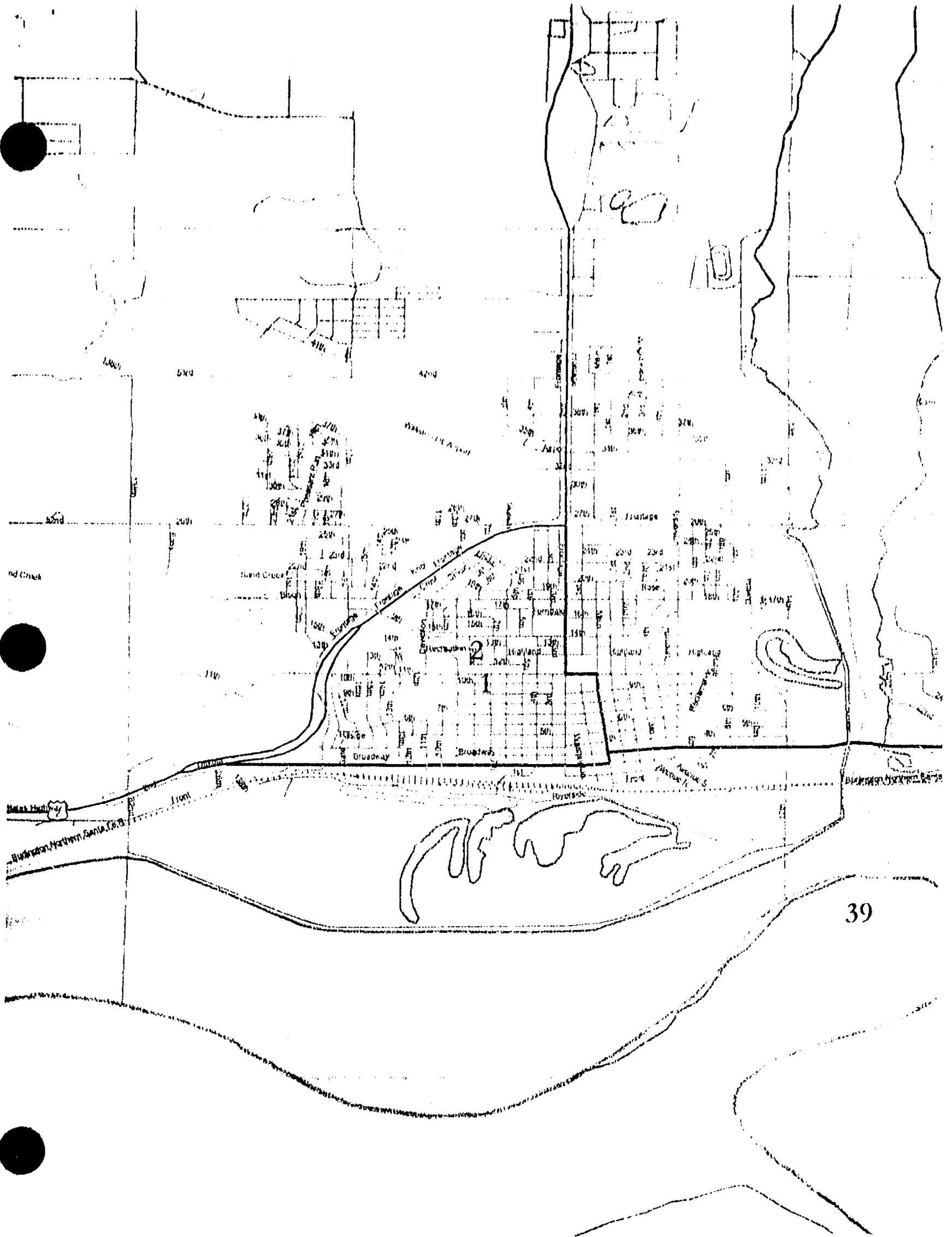


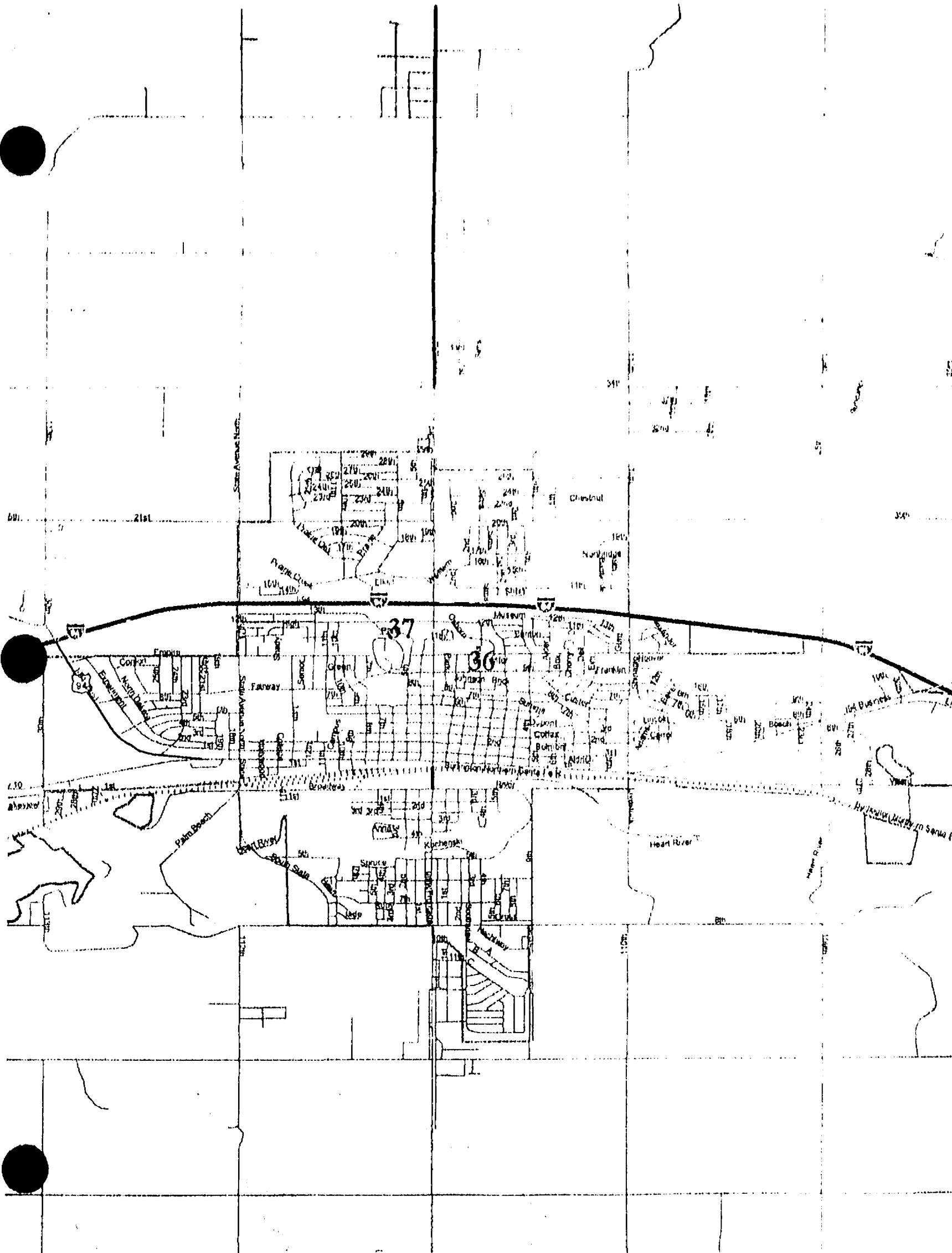
Engrossed 47
Amended 11.28

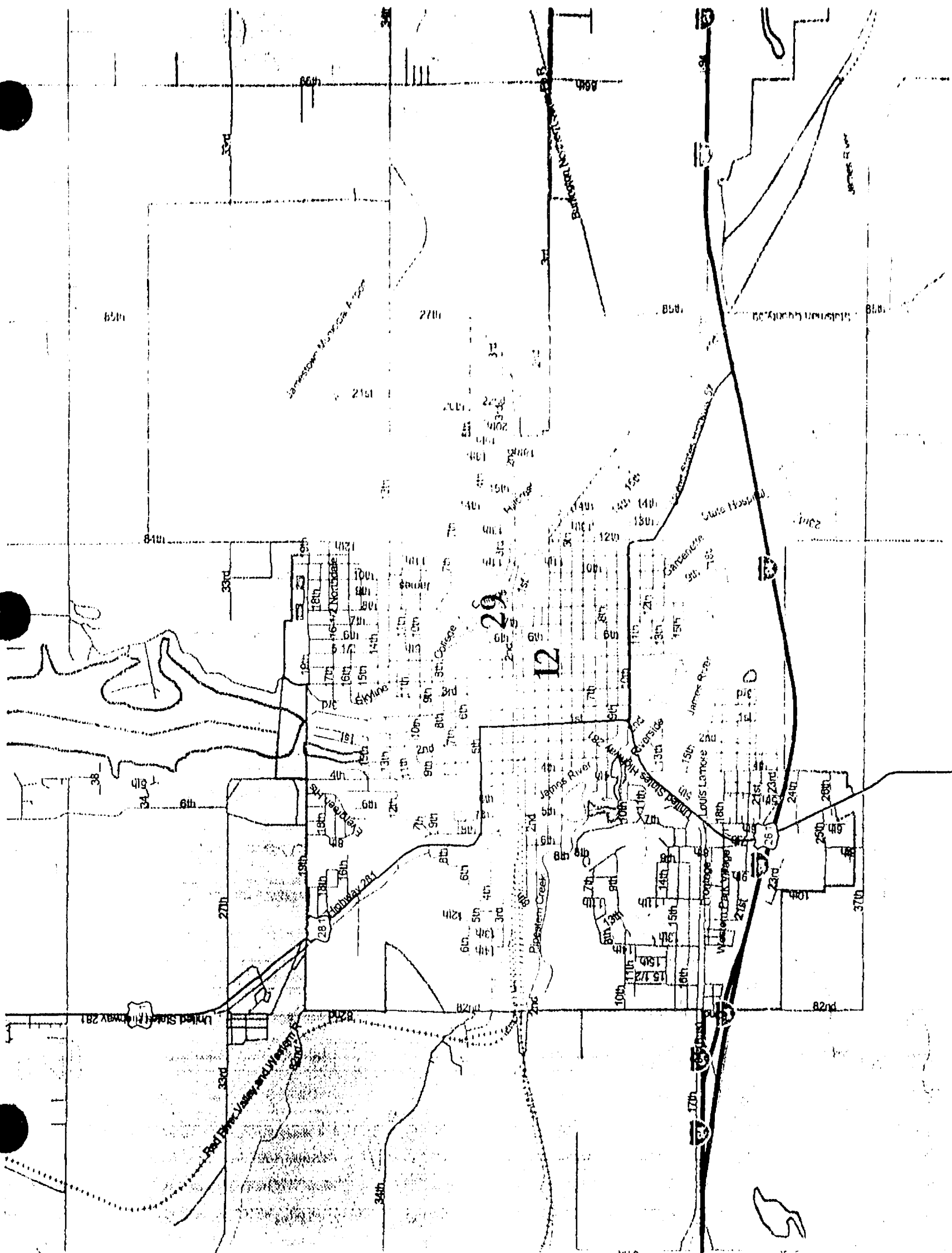
DISTRICT	TABERSON			TABLACK		TAAMERIN	
01	13096	13664	-4%	21	162	476	30
02	13176	13664	-4%	6	53	415	26
03	13909	13664	2%	130	189	455	54
04	13000	13664	-5%	10	201	4092	29
05	13162	13664	-4%	158	167	244	87
06	13028	13664	-5%	26	73	132	29
07	14109	13664	3%	15	67	82	15
08	13682	13664	0%	8	53	184	14
09	13674	13664	0%	10	110	9083	10
10	13635	13664	0%	21	278	171	23
11	13768	13664	1%	181	222	175	213
12	13458	13664	-2%	51	150	179	68
13	13372	13664	-2%	59	186	142	32
14	13555	13664	-1%	19	53	69	24
15	13730	13664	0%	26	65	682	33
16	13382	13664	-2%	41	720	131	24
17	13083	13664	-4%	60	160	156	74
18	13154	13664	-4%	272	369	353	64
19	13469	13664	-1%	295	333	135	142
20	13255	13664	-3%	10	214	105	15
21	13944	13664	2%	257	261	347	230
22	13129	13664	-4%	10	105	49	20
23	14209	13664	4%	8	79	3419	19
24	14174	13664	4%	60	102	84	34
25	14208	13664	4%	59	109	275	40
26	14278	13664	4%	12	115	59	31
27	13897	13664	2%	100	193	158	154
28	14243	13664	4%	8	127	30	28
29	14109	13664	3%	15	57	45	17
30	14339	13664	5%	54	126	798	32
31	14155	13664	4%	10	128	3618	18
32	14249	13664	4%	37	110	724	47
33	14192	13664	4%	9	46	184	29
34	14123	13664	3%	32	110	411	64
35	14285	13664	5%	38	85	318	70
36	14203	13664	4%	16	134	109	34
37	13771	13664	1%	37	129	166	33
38	13125	13664	-4%	467	338	136	125
39	13944	13664	2%	19	87	108	10
40	13053	13664	-4%	542	391	357	202
41	13409	13664	-2%	87	106	99	199
42	13199	13664	-3%	161	318	633	215
43	13204	13664	-3%	116	189	248	151
44	13157	13664	-4%	53	130	127	128
45	13027	13664	-5%	80	146	115	429
46	13988	13664	2%	169	150	111	146
47	13890	13664	2%	41	91	241	105
Unassigned	0			0	0	0	0



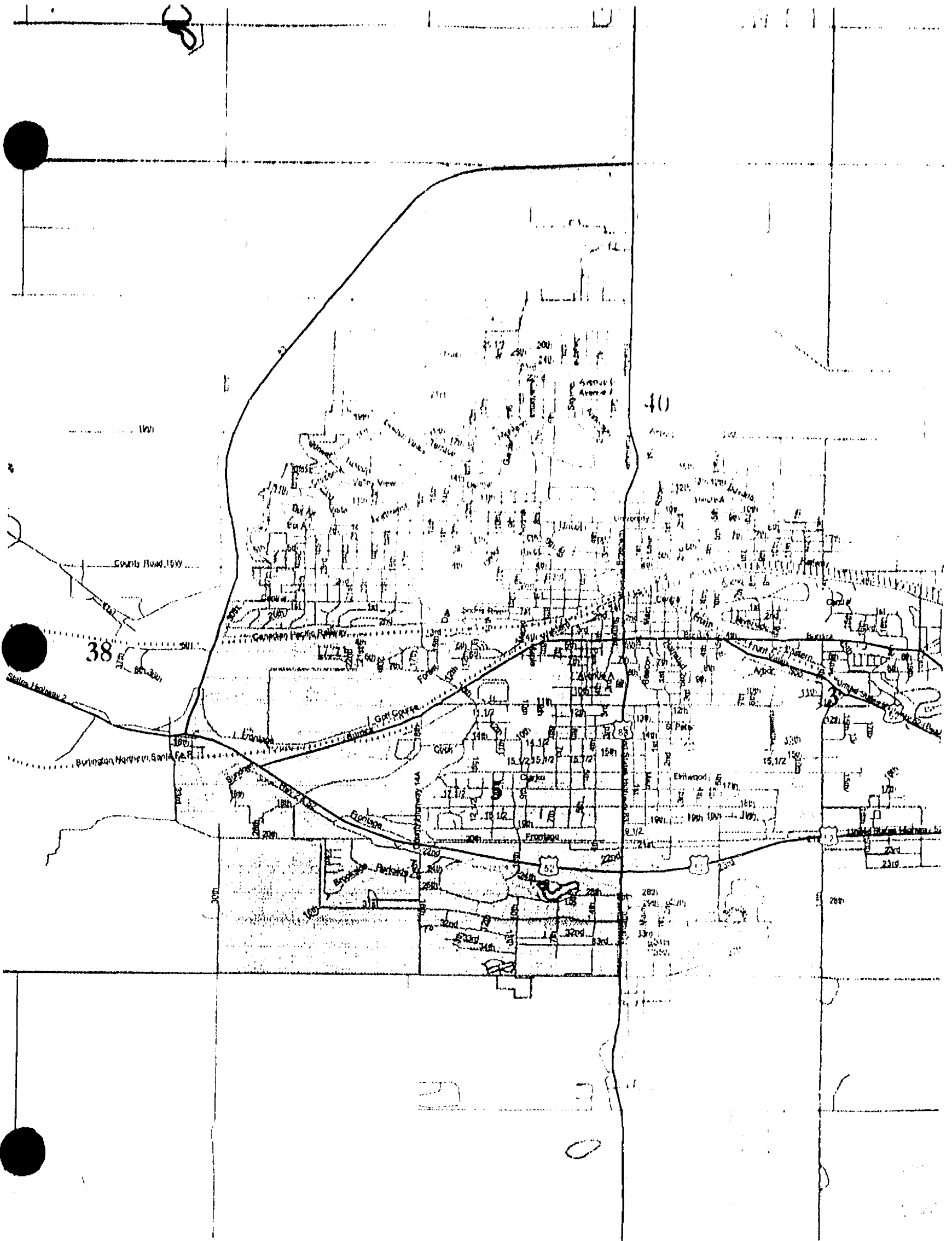


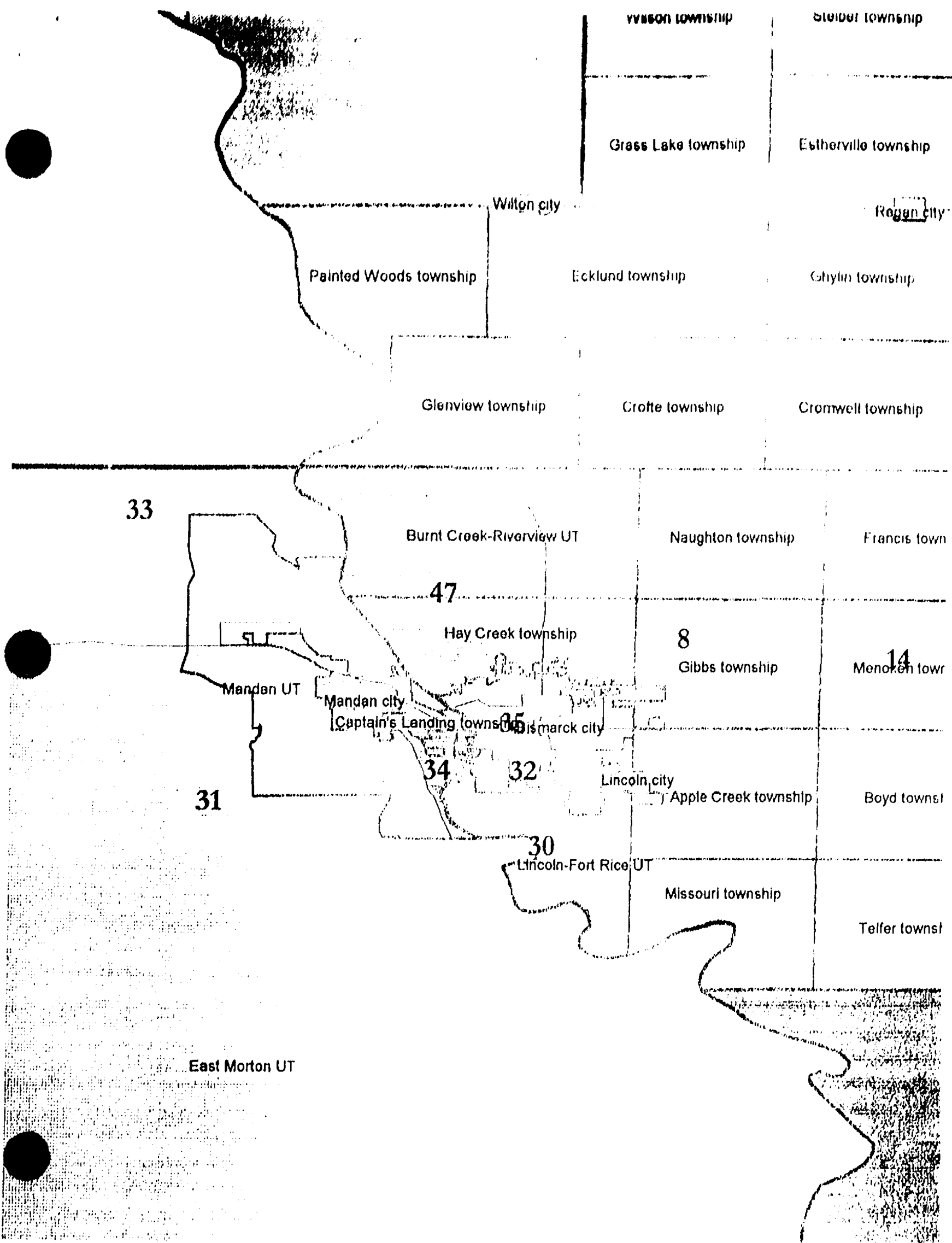






Amlet township	Brandon township	Cut Bank township	Renville township	Hastings township	Brander township	Kane to
				Maxbass city		Newb
Grassland township	Clay township	Blaine township	Mount Rose township	Lewis township	Nowborg township	
	Grand city	Lansford city				
Callahan township	Lockwood township	Lansford township	Elms township	Chatfield township	Pratt township	De
Plain township	Muskego township	Van Buren township	Glenburn city Ensign township	Prescott township	Grilley township	Li
rip city						
Mayland township	St Marys township	Waterford township	Tatman township	Margaret township	Deering township Deering city	
township city	Foxholm township	Kirkelle town	Eureka township	McKinley township	Maryland township	Kottke Valley town
	6		40	3		
	Des Lacs city	Burlington city	Harrison township	Nedrose township		
hip	Des Lacs township	Burlington township	Minot city	Surrey city	Surrey township	Norwich townshi
			5			7
ownship	Rolling Green township	Burt township	Afton township	Sundre township	New Prairie township	North Prairie town
ownship	Vang township	Torning township	Freedom township	Willis township	Sawyer township	Velva township Velva city
			4			
Anna township	Rice Lake township	Hilton township	Gasman township	Newman township	Brillian township	Brown t
Ryder city						
Ryder township	Cameron township	Spring Lake township	Rushville township	Iota Flat township	Greely township	Blomson
	Douglas city					
ill township	Douglas township	Rosemont township	Max city	Benedict city	Andrews township	Russ city
						Otis to
			North Central McLean UT			
						Horseshoe V





Wilton township

Steuber township

Grass Lake township

Estherville township

Wilton city

Rogan city

Painted Woods township

Ecklund township

Ghylin township

Glenview township

Crofte township

Cromwell township

33

Burnt Creek-Riverview UT

Naughton township

Francis town

47

Hay Creek township

8

Gibbs township

14

Menoken town

Mandan UT

Mandan city

Captain's Landing township

Fargo city

34

32

Lincoln city

Apple Creek township

Boyd townsh

31

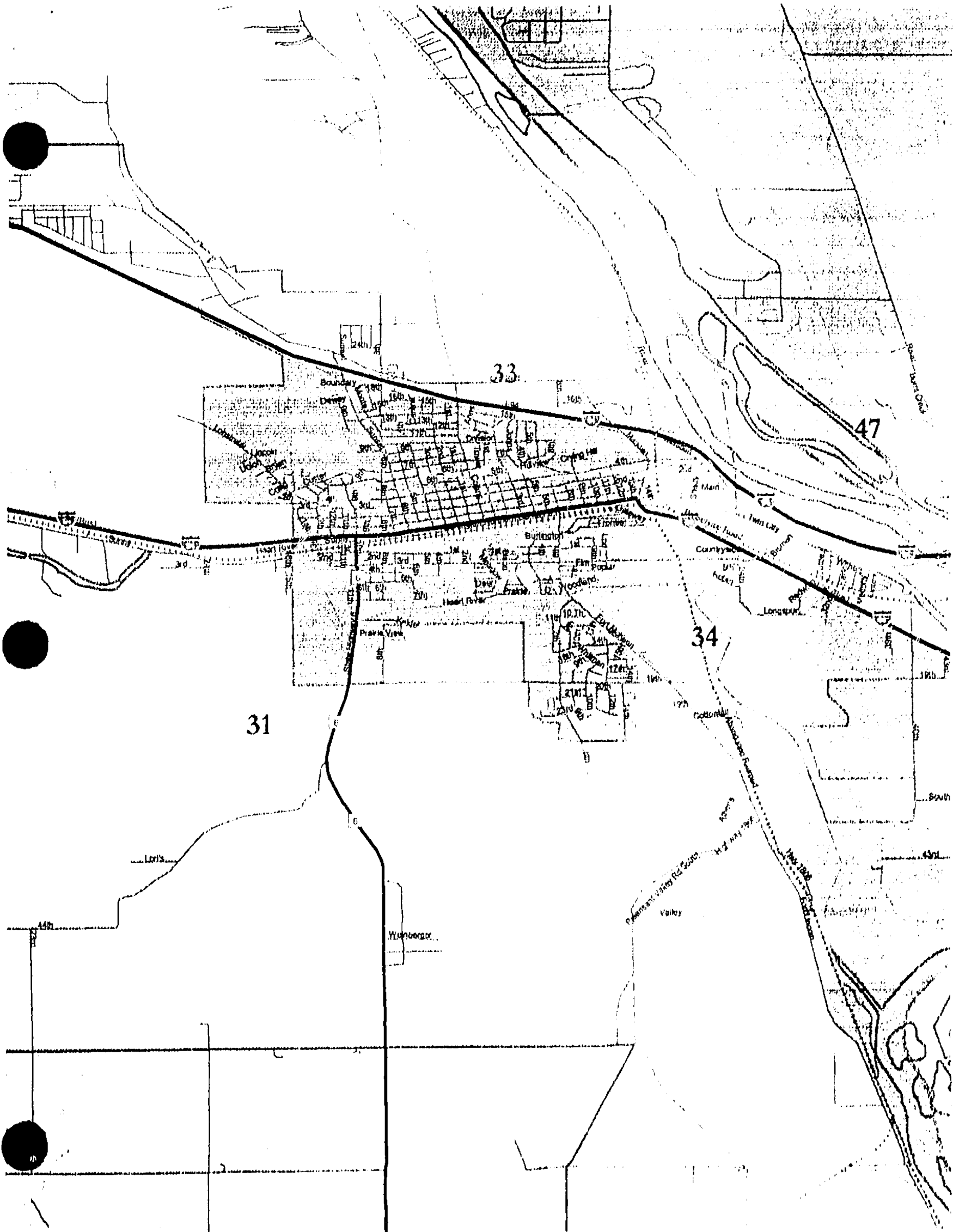
30

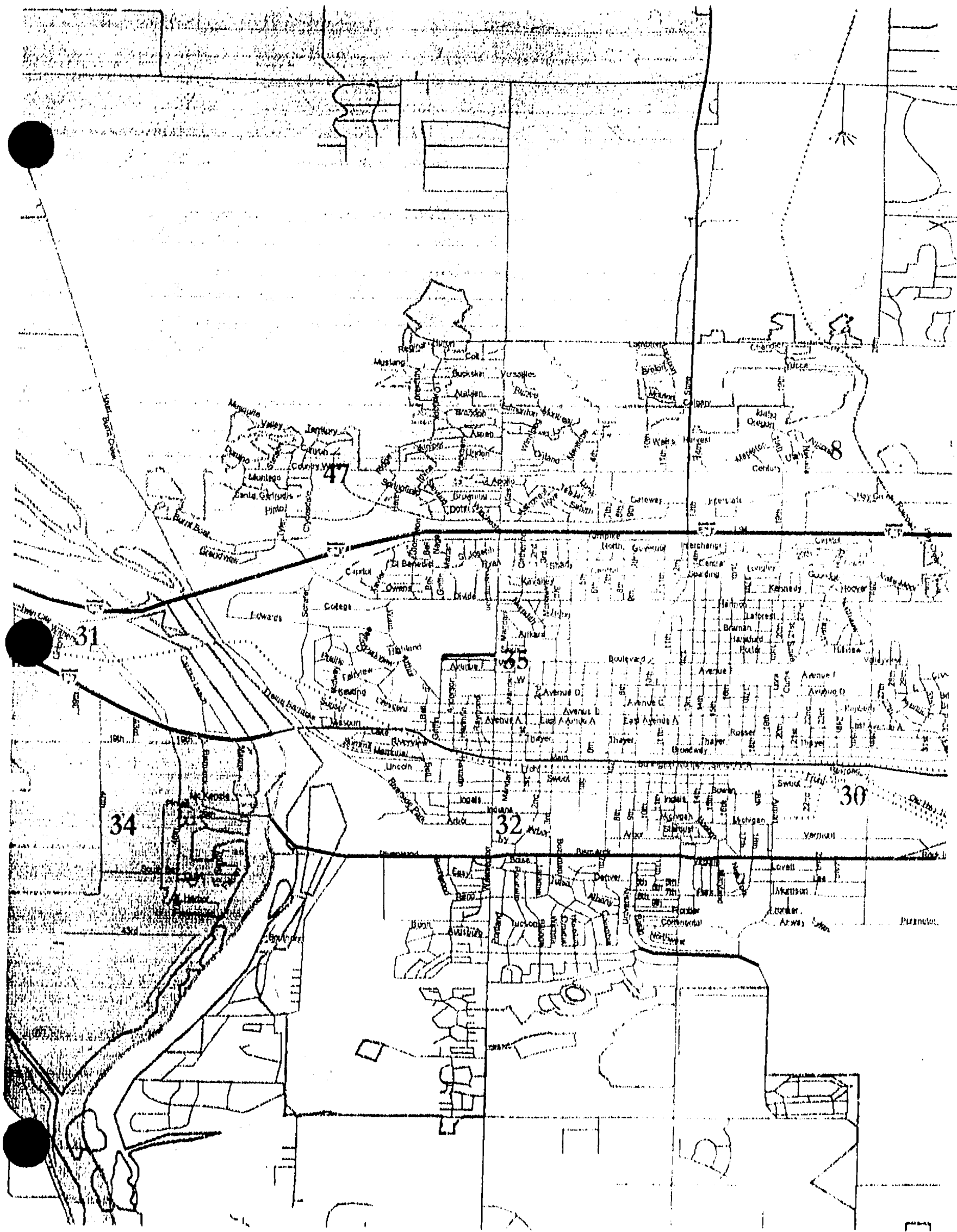
Lincoln-Fort Rice UT

Missouri township

Teller townsh

East Morton UT





31

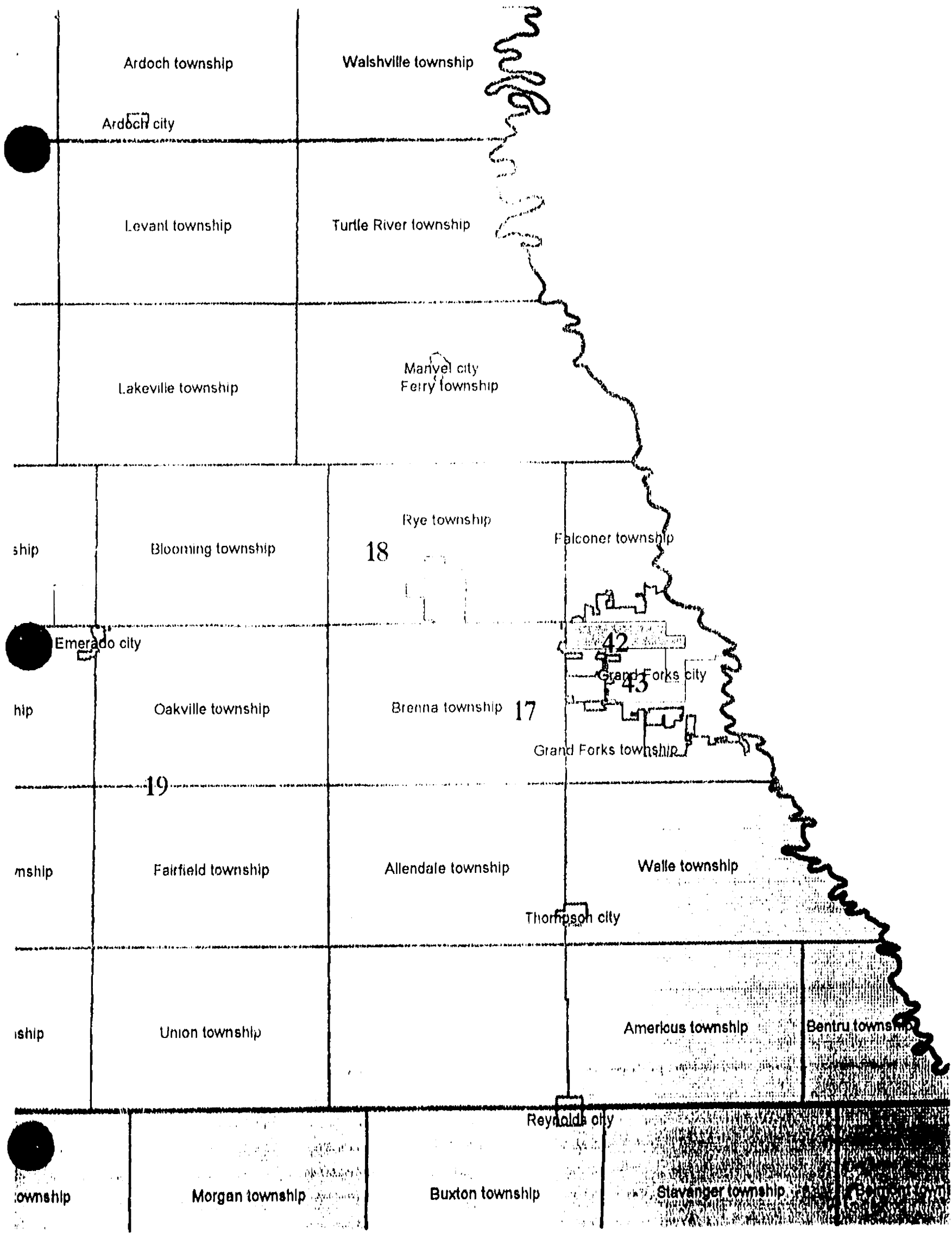
34

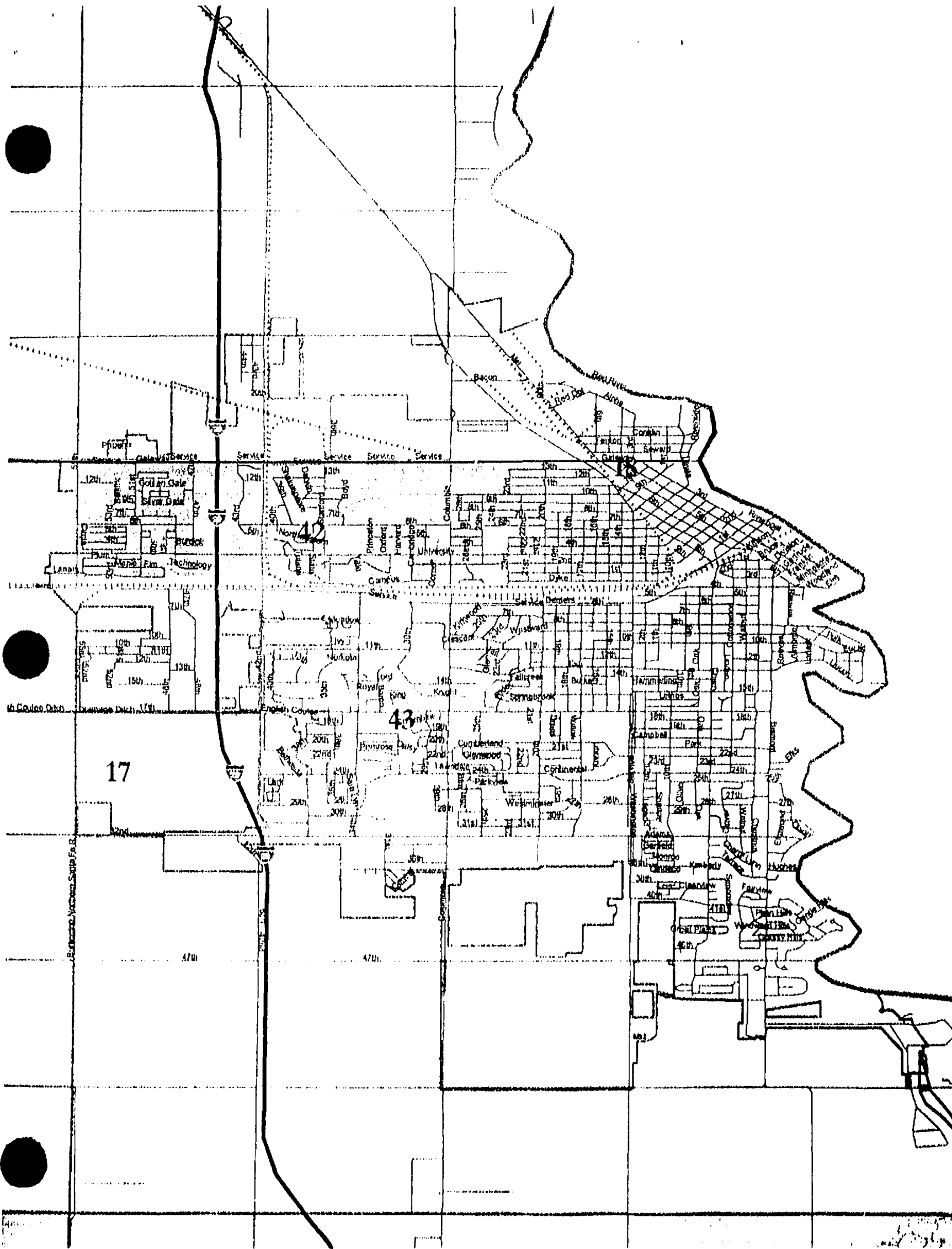
32

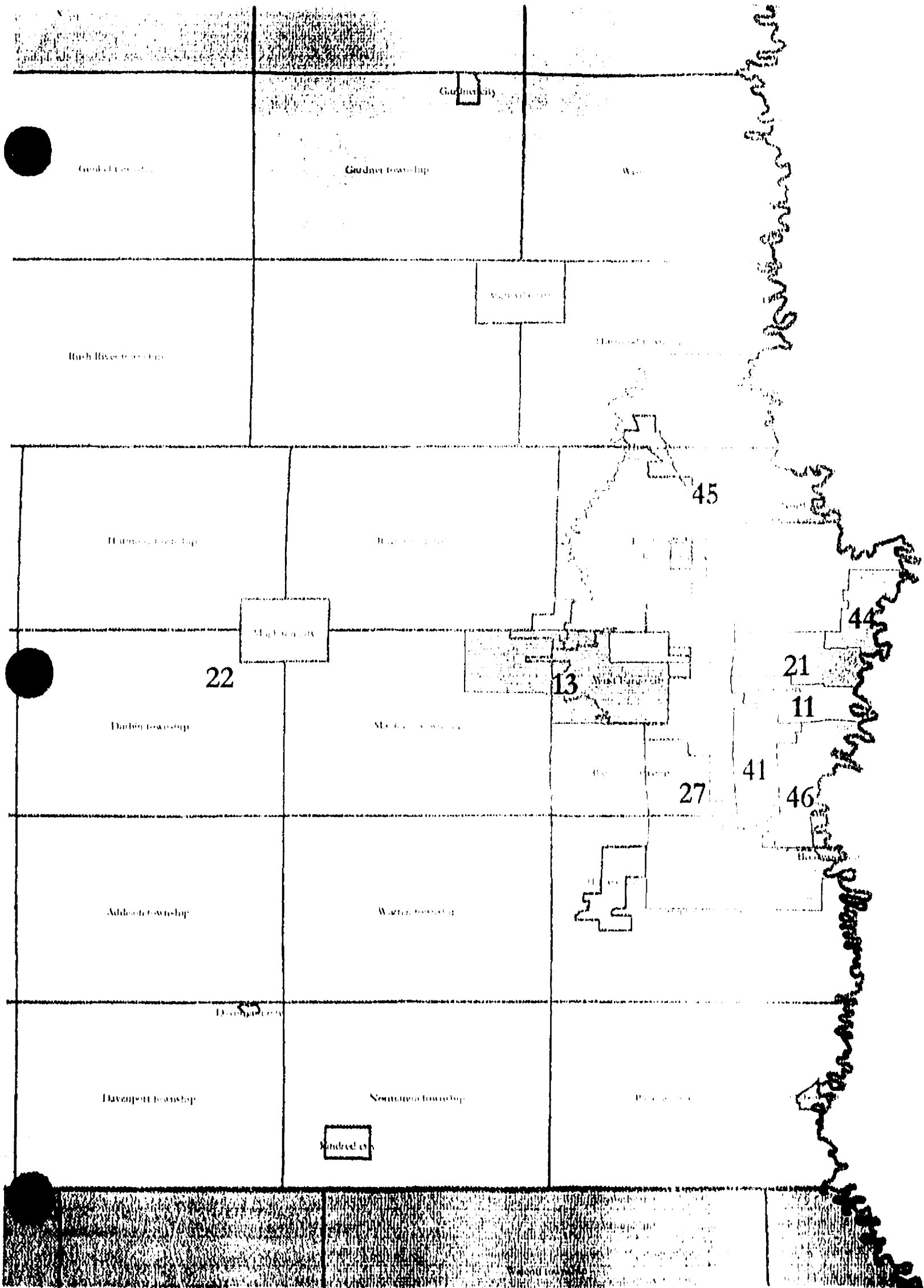
30

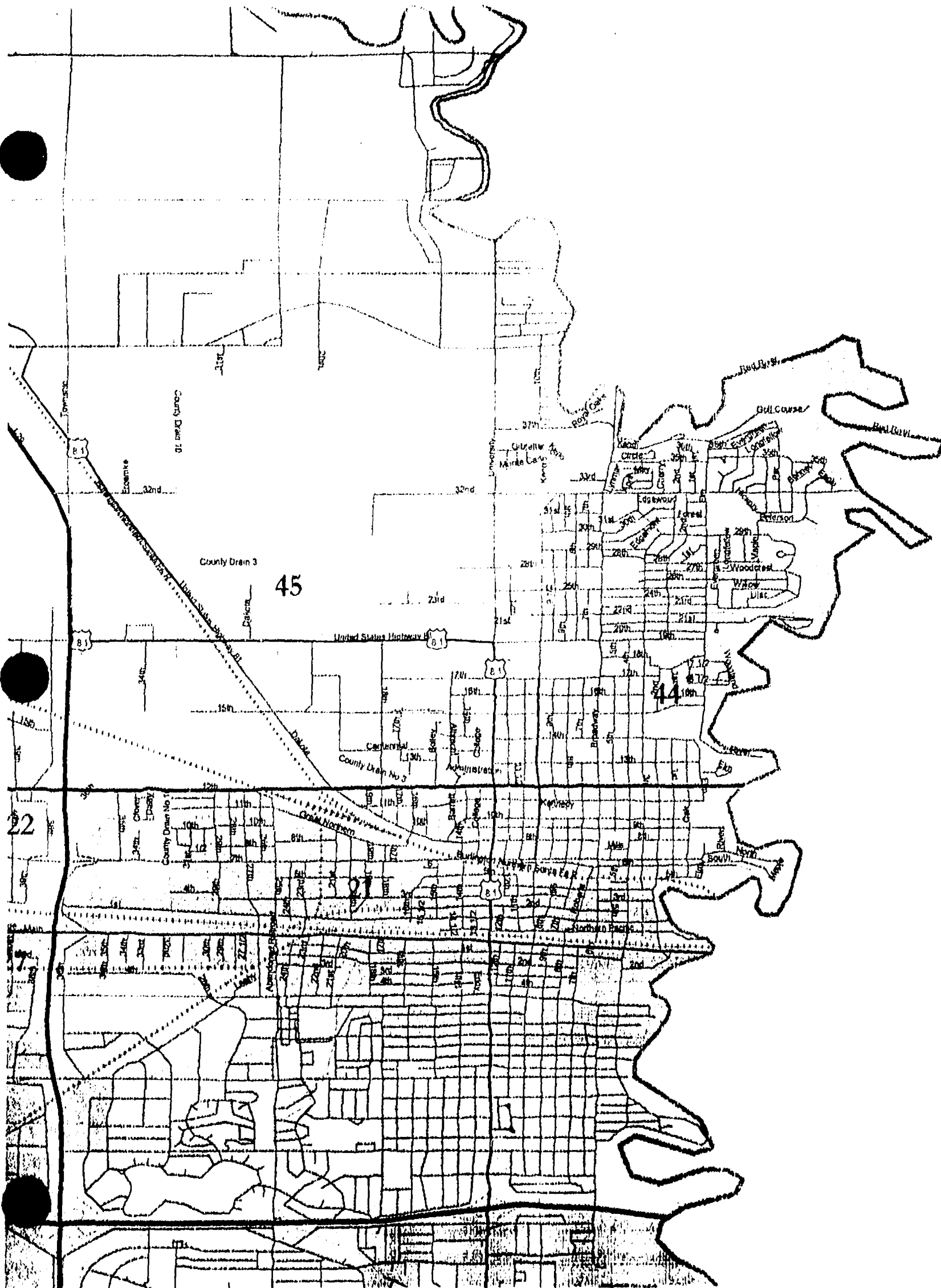
8

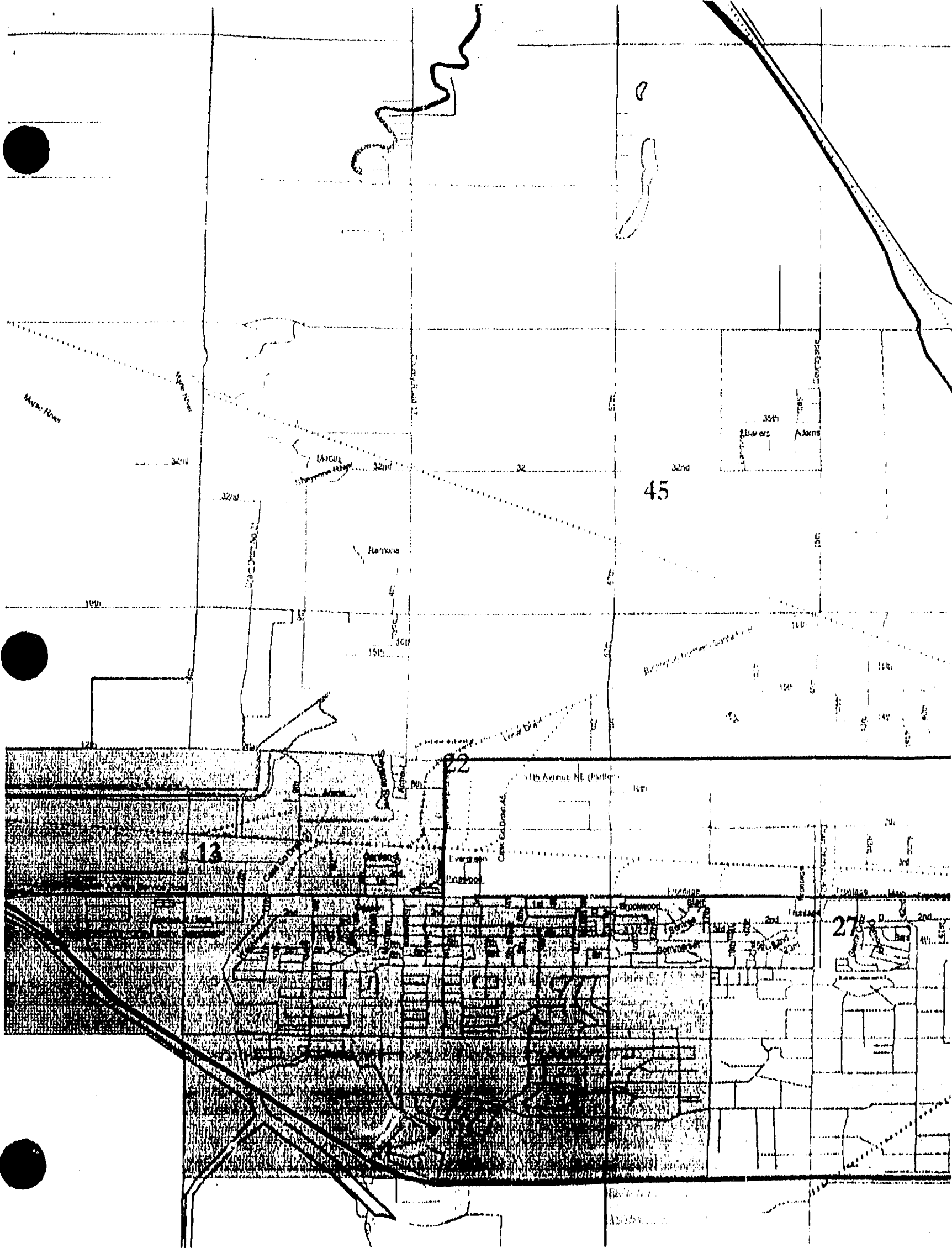
47

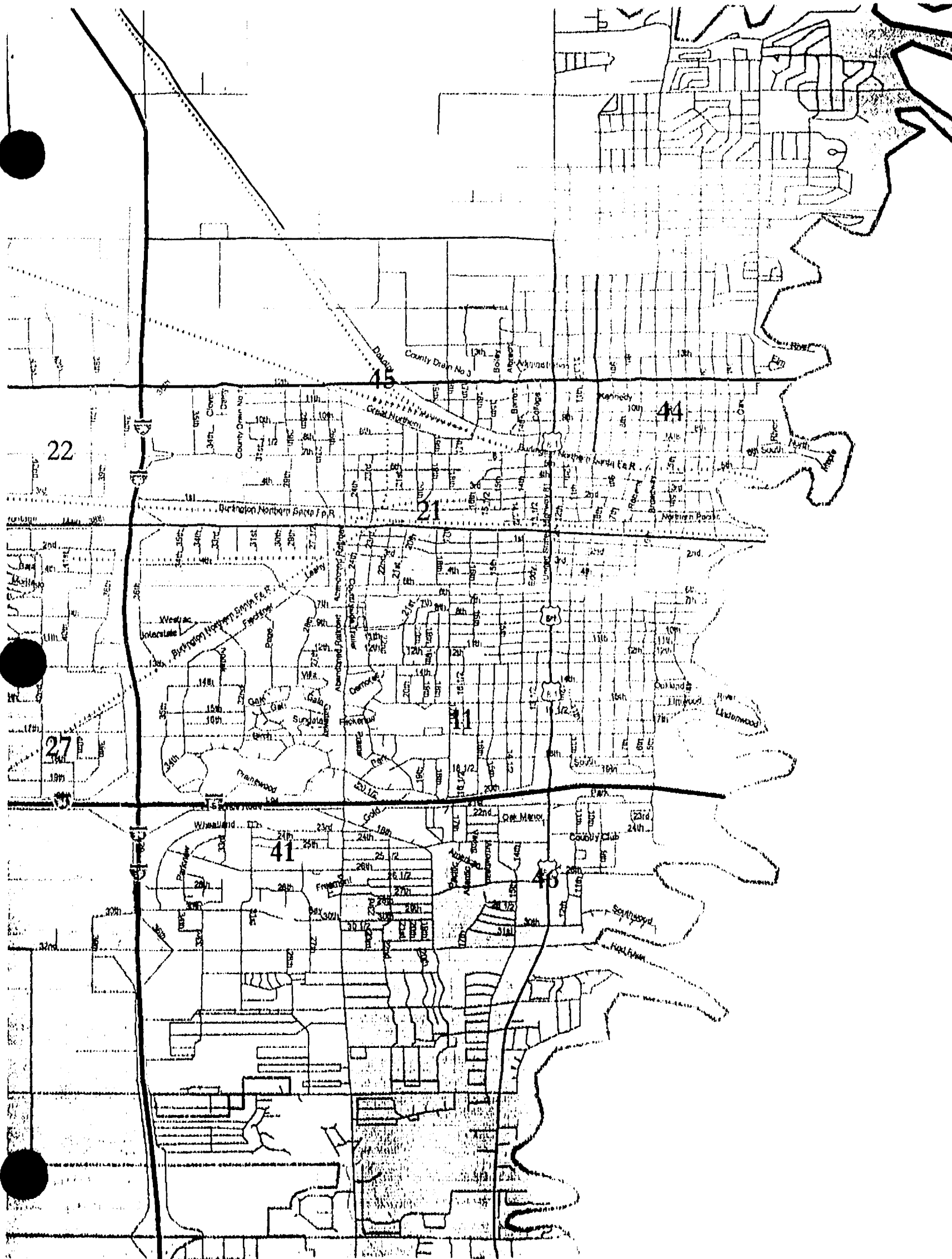


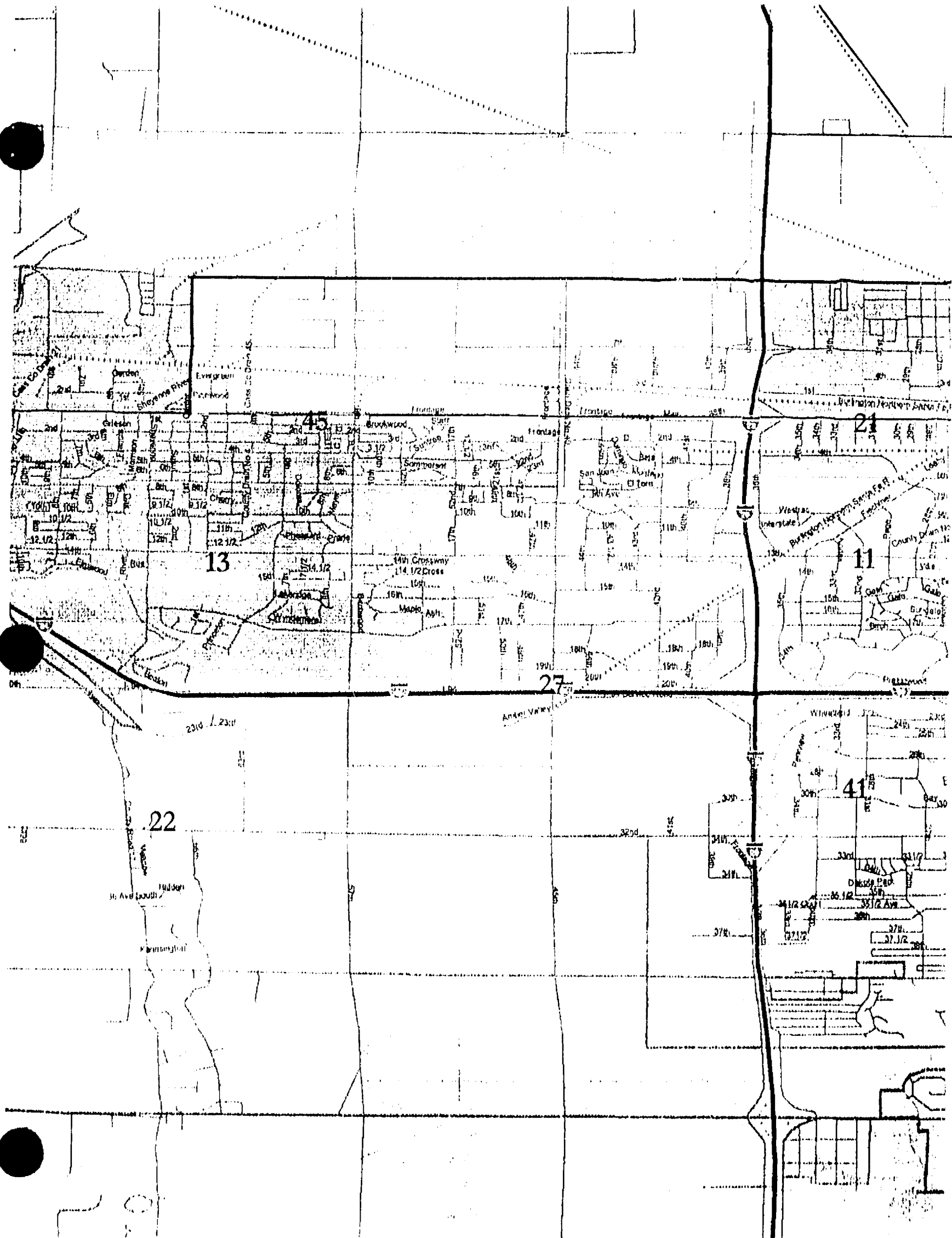


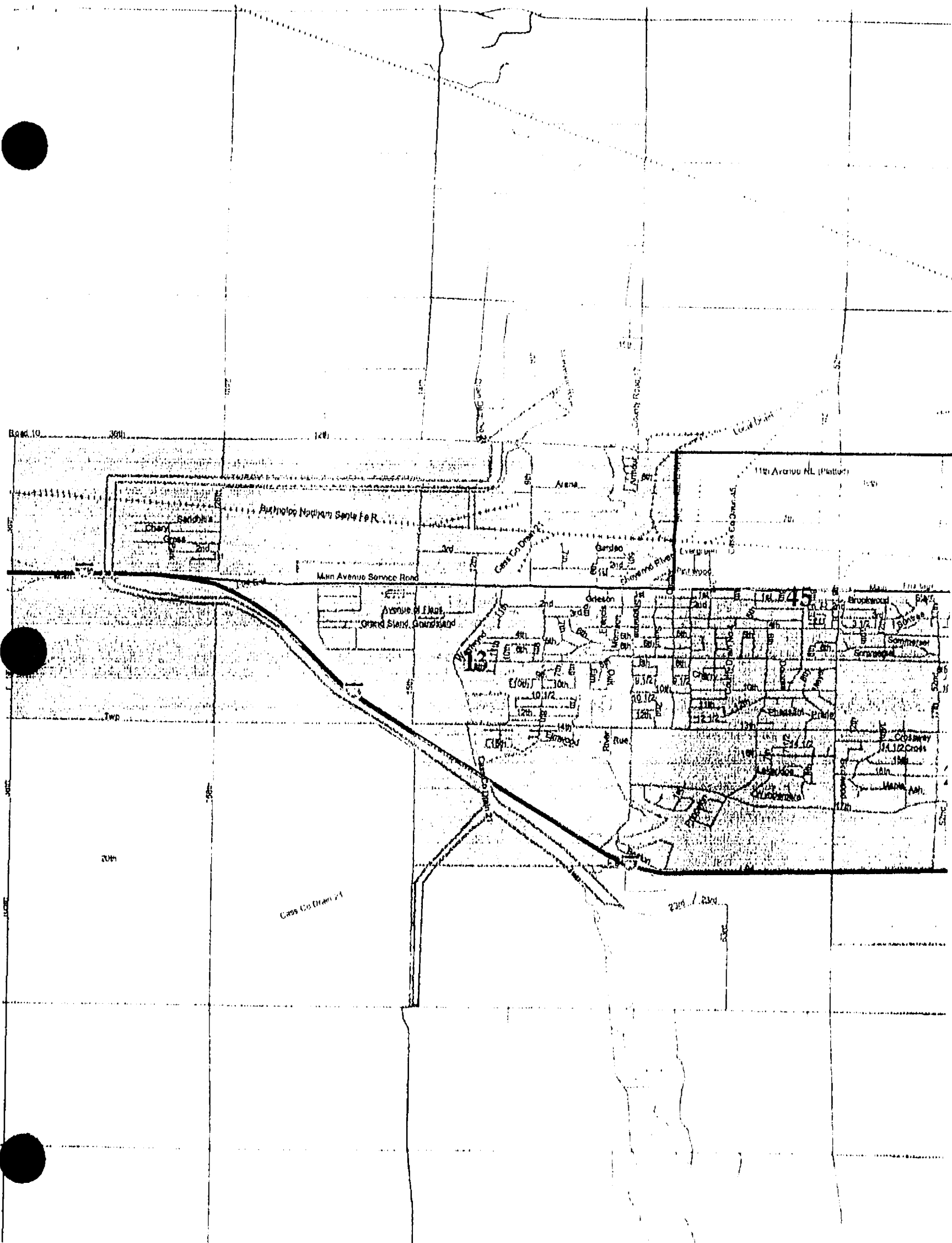


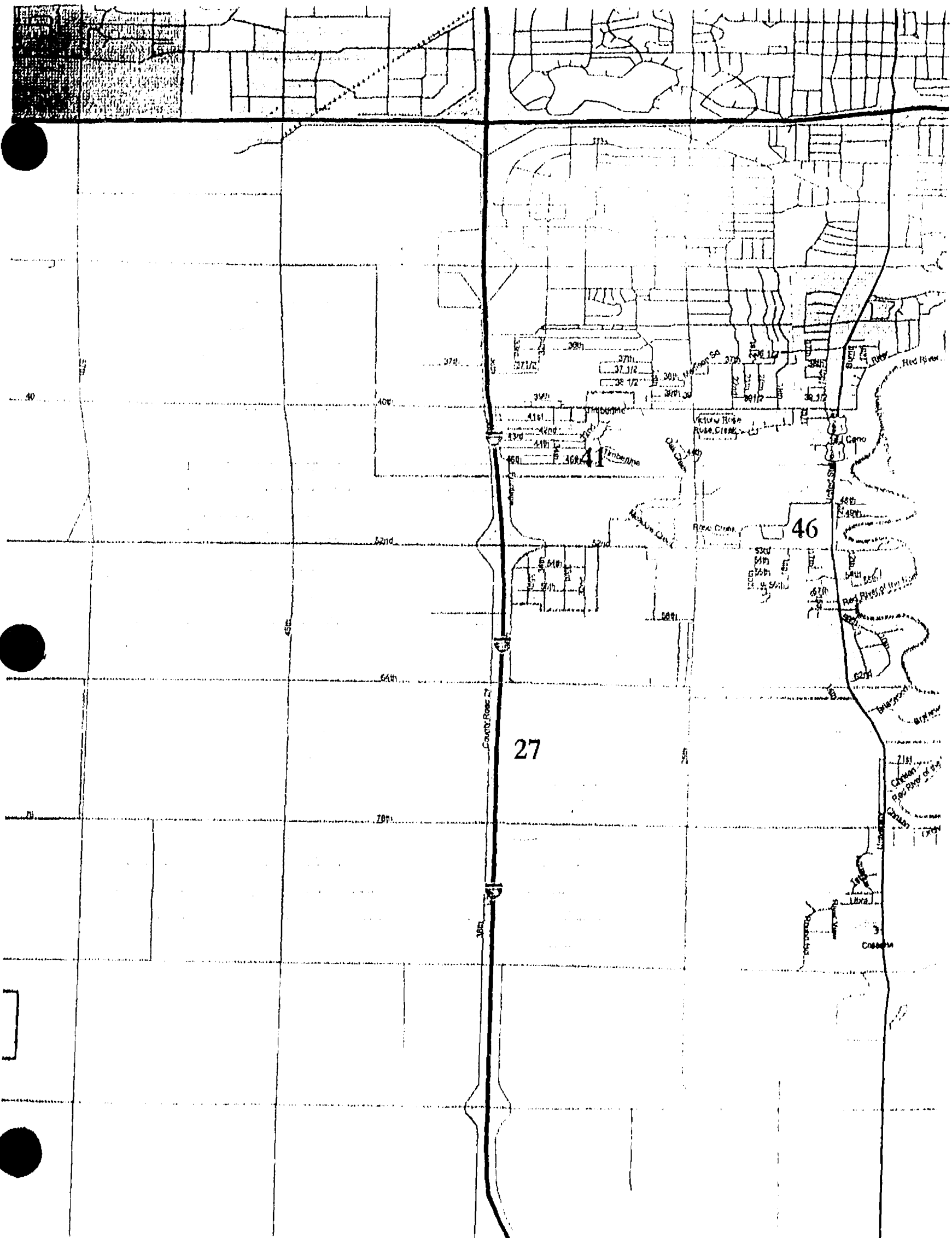












Revision to

map that conforms to amend.
w/ pop

